

Dostál, Bořivoj

Tabulky

In: Dostál, Bořivoj. *Břeclav-Pohansko. IV, Velkomoravský velmožský dvorec*.
Vyd. 1. Brno: Universita J.E. Purkyně, 1975, pp. 407-520

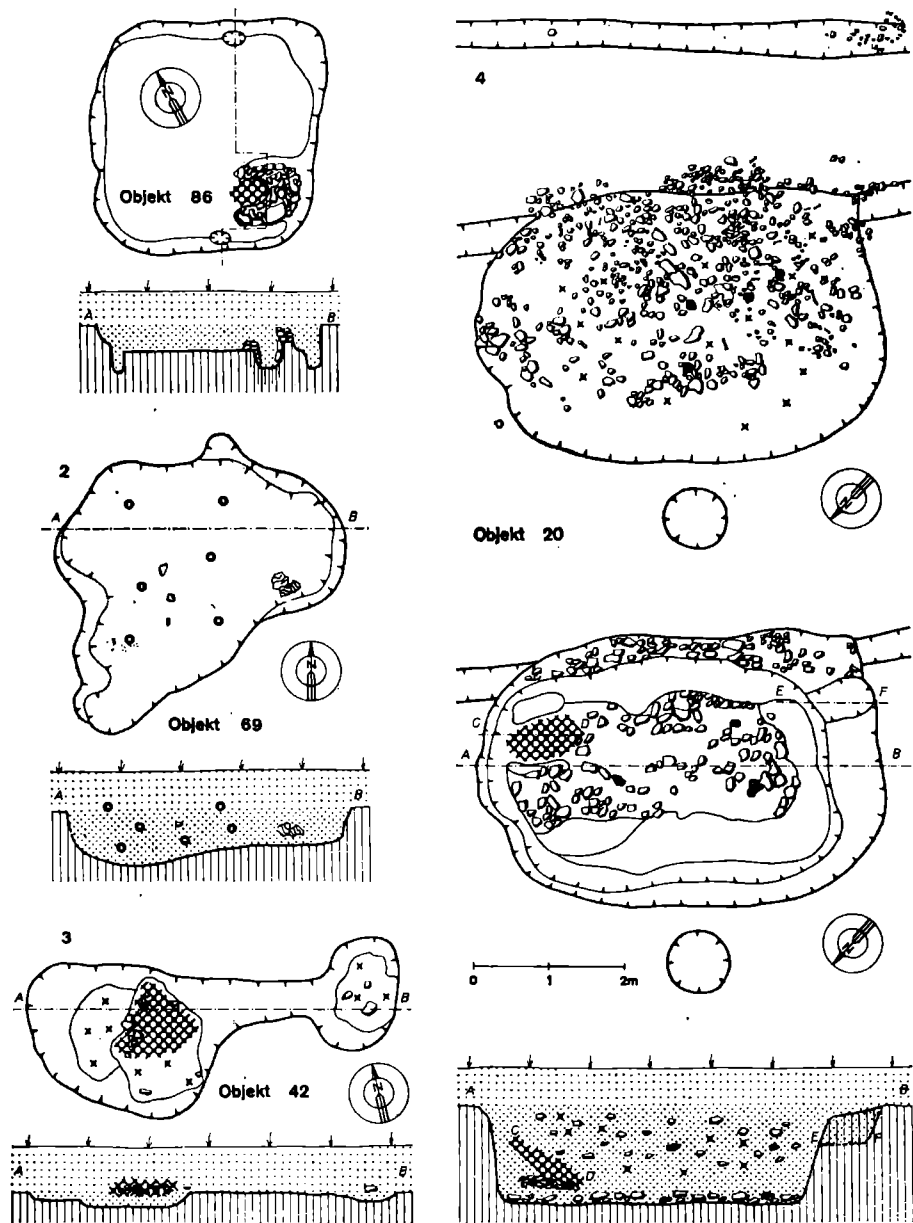
Stable URL (handle): <https://hdl.handle.net/11222.digilib/121352>

Access Date: 16. 02. 2024

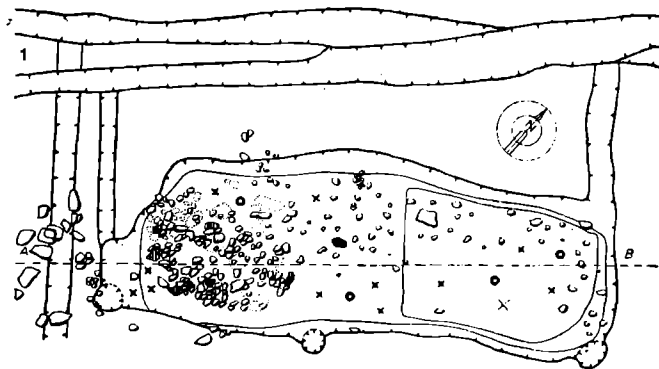
Version: 20220831

Terms of use: Digital Library of the Faculty of Arts, Masaryk University provides access to digitized documents strictly for personal use, unless otherwise specified.

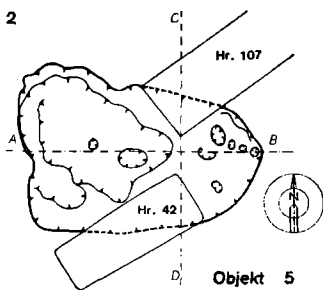
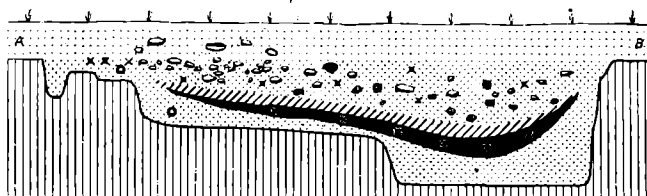
TABULKY



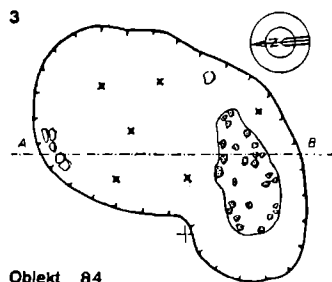
Tab. 1. Zahloubené stavby. 1 – obj. 86; 2 – obj. 69; 3 – obj. 42; 4 – obj. 20.
Obydlí (1, 4), hospodářská stavba (2), dílna (3).



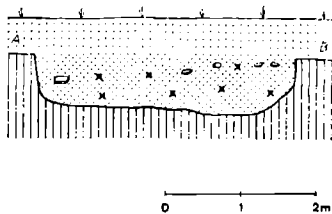
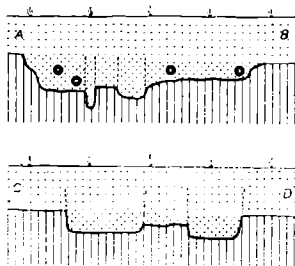
Objekt 29



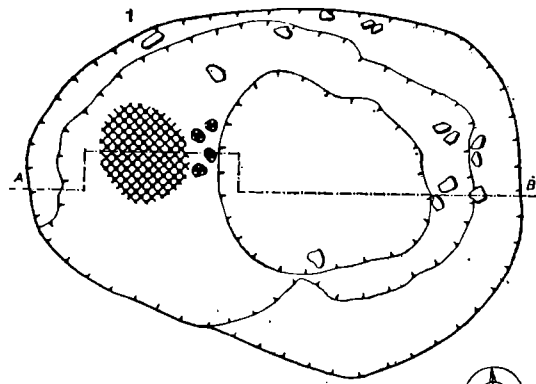
Objekt 5



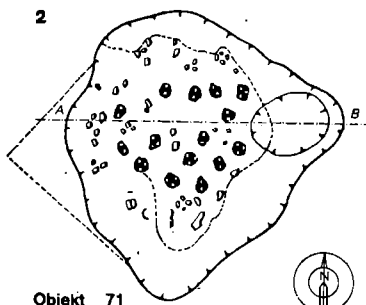
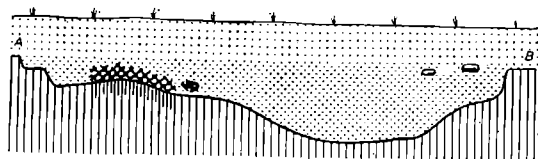
Objekt 84



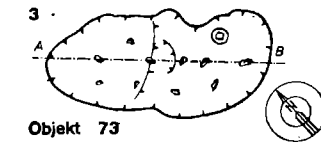
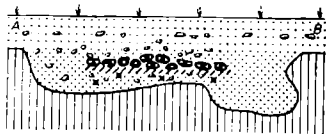
Tab. 2. Zahloubené stavby. 1 – obj. 29; 2 – obj. 5; 3 – obj. 84. Obydlí (3), hospodářské stavby (1, 2).



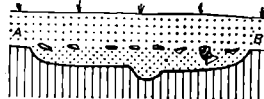
Objekt 66



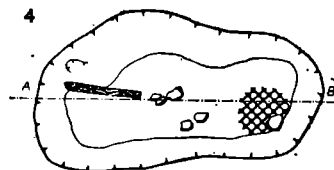
Objekt 71



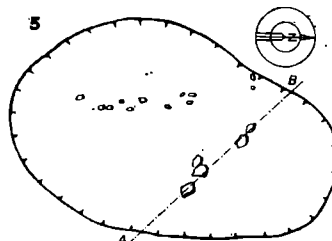
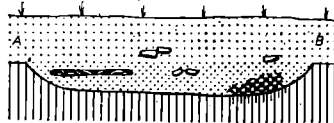
Objekt 73



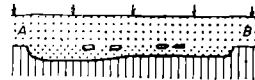
0 1 2m



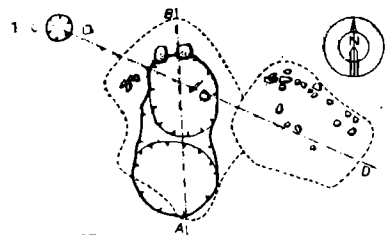
Objekt 63



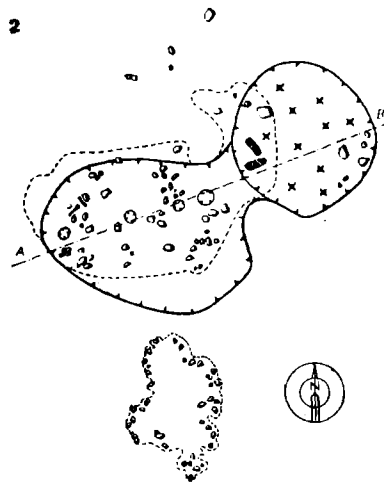
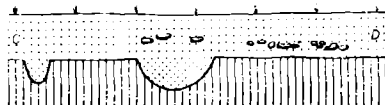
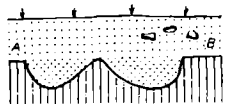
Objekt 72



Tab. 3. Zahloubené stavby (1–4) a nadzemní stavba se sníženou podlahou (5).
1 – obj. 66; 2 – obj. 71; 3 – obj. 73; 4 – obj. 63; 5 – obj. 72. Obydlí (2, 4), hospo-
dářské stavby (3, 5), dílna (1).



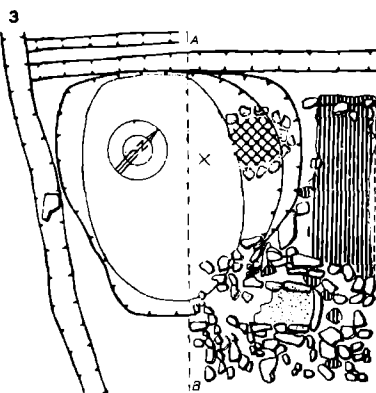
Objekt 45



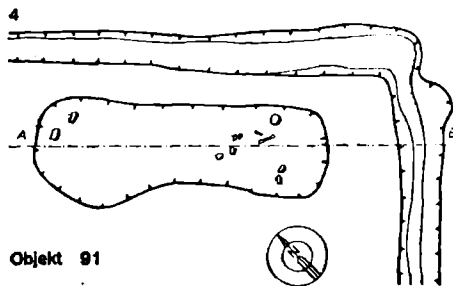
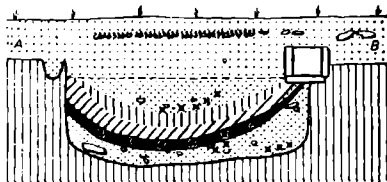
Objekt 49



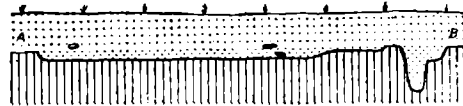
0 1 2m



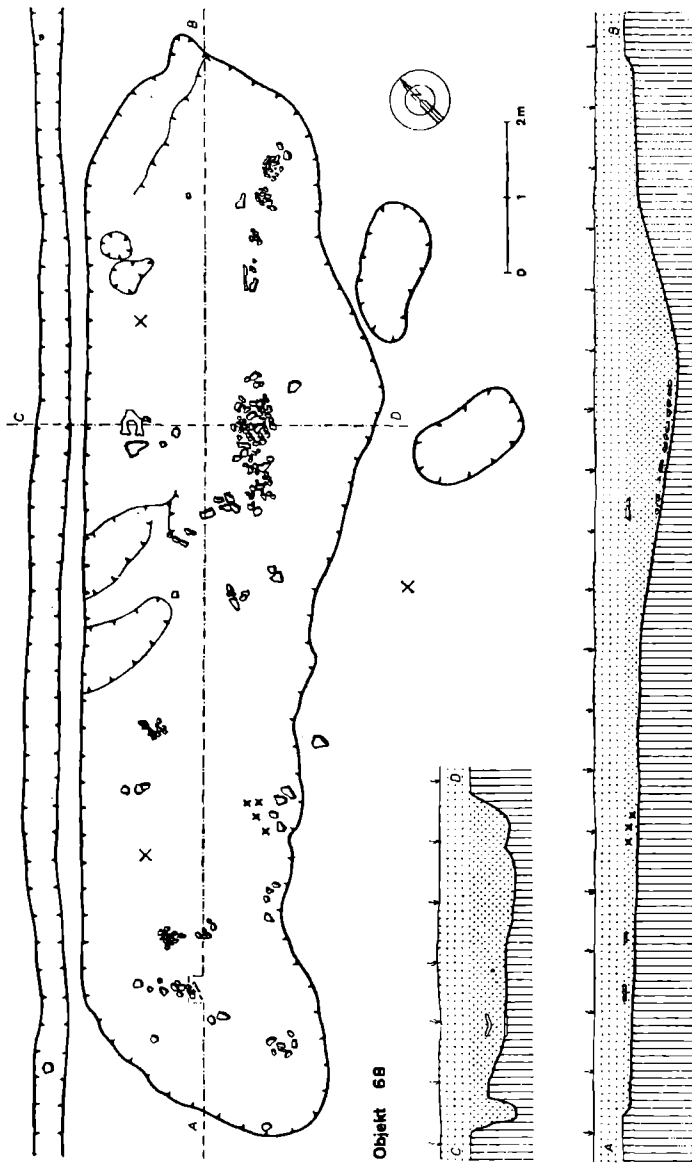
Objekt 98



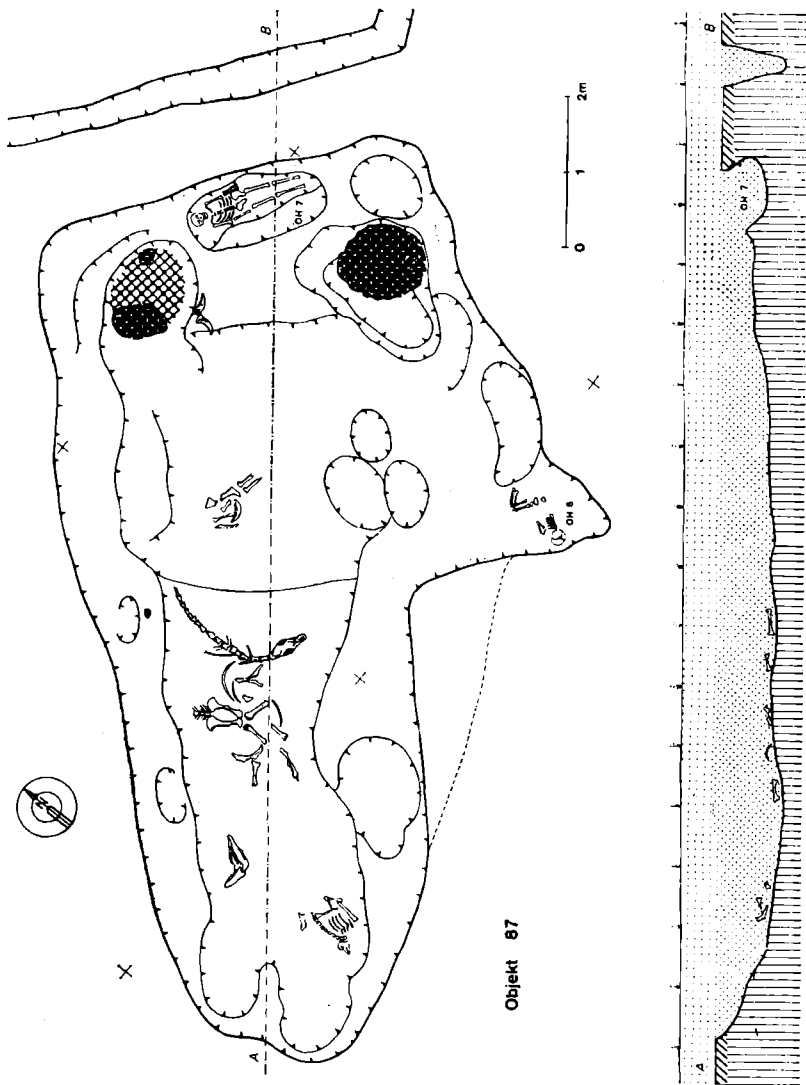
Objekt 91



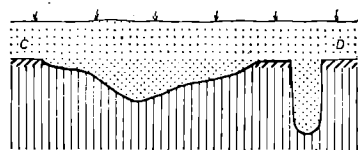
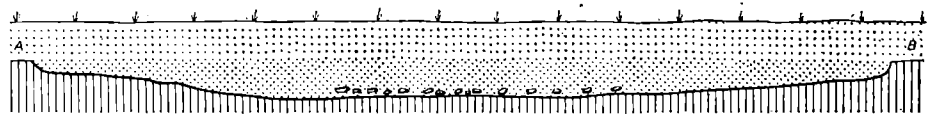
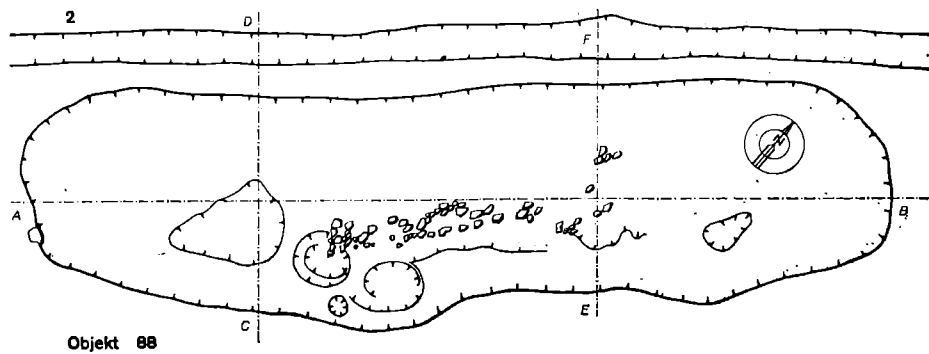
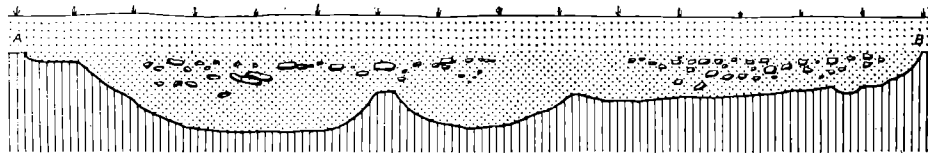
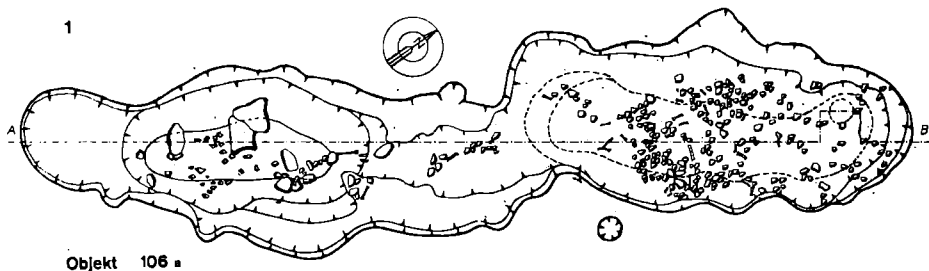
Tab. 4. Zahloubené stavby (3, 4) a nadzemní stavby se zahloubenými ohništi (1, 2).
1 – obj. 45; 2 – obj. 49; 3 – obj. 98; 4 – obj. 91. Obydlí (1, 3), hospodářská stavba
(4), dílna (2).



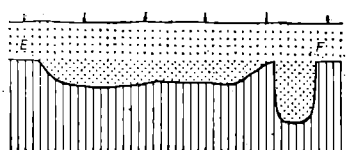
Tab. 5. Zhloubená hospodářská stavba (chlív?) — obj. 68.



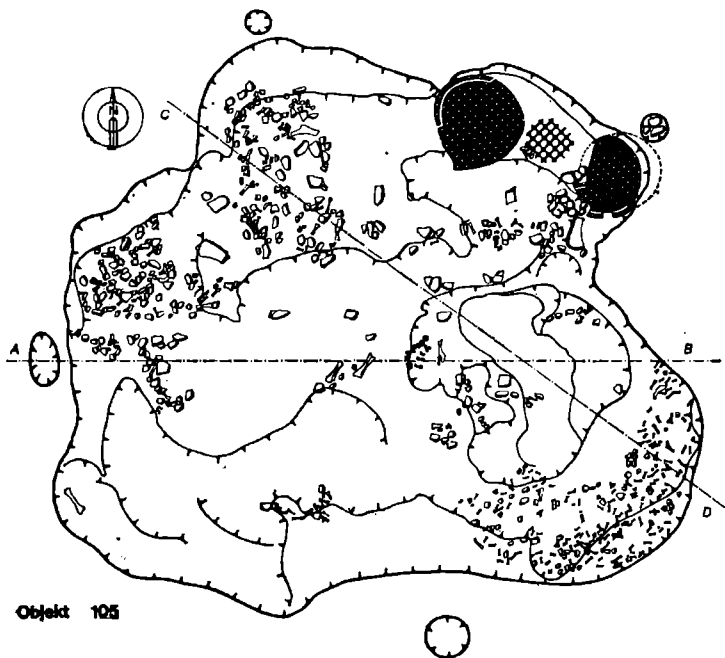
Tab. 6. Zahloubená dilenská stavba spojená s chlévem — obj. 87.



0 1 2m

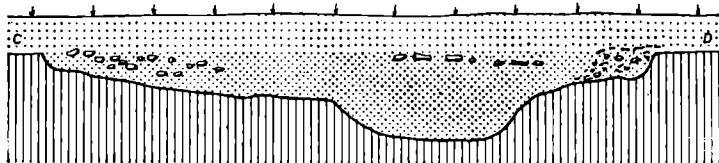
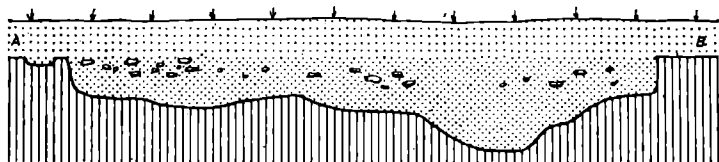


Tab. 7. Zhloubené hospodářské stavby (chlévy?). Obj. 106a (1) a 88 (2).

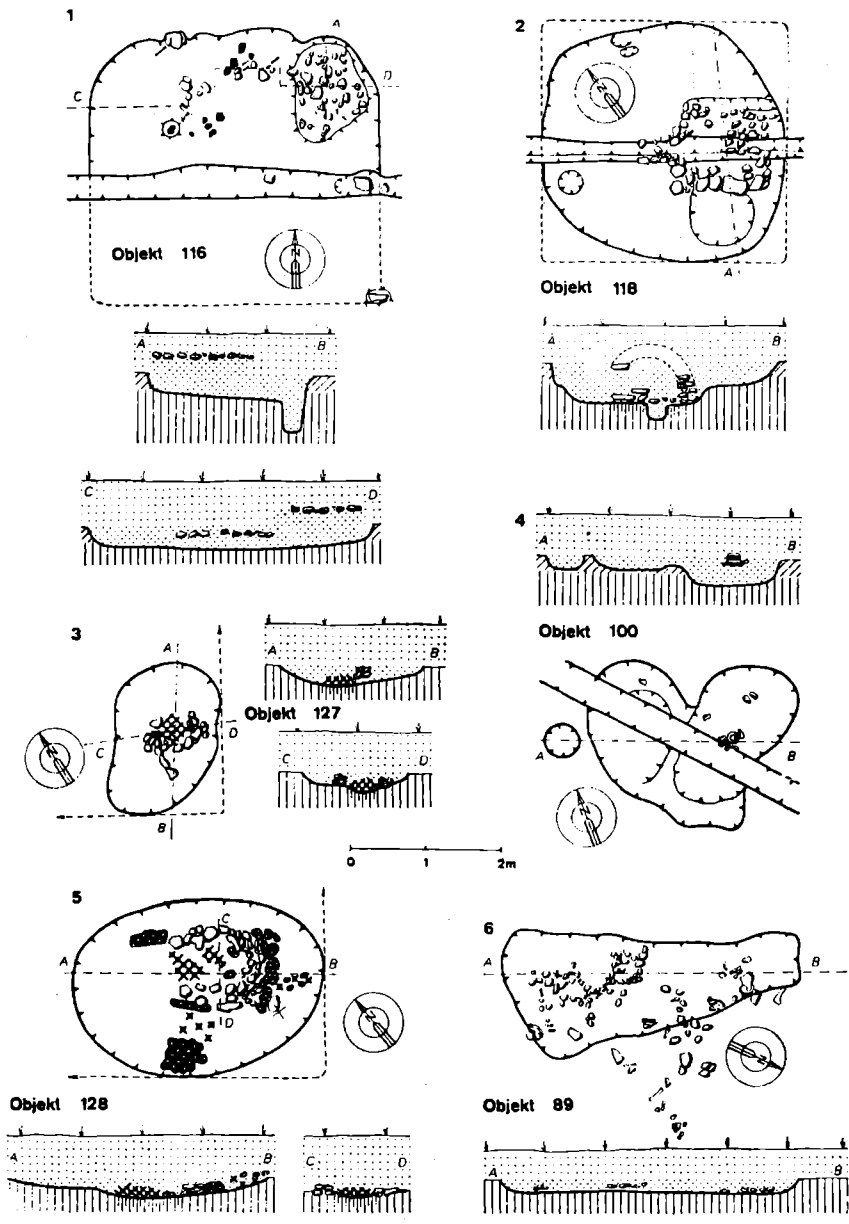


Objekt 105

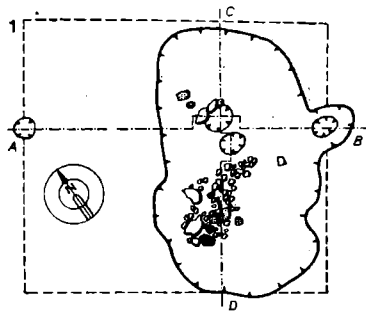
0 1 2m



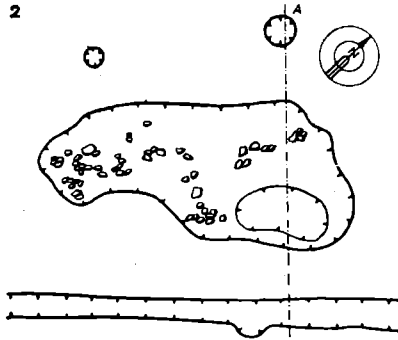
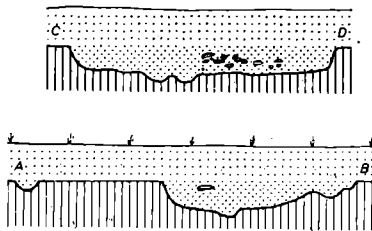
Tab. 8. Zhloubená dílenská stavba (pekárna?) – obj. 105.



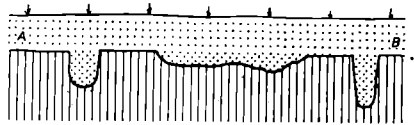
Tab. 9. Zahloubená stavba (2) a nadzemní stavby se sníženou podlahou (1, 3-6).
 1 – obj. 116; 2 – obj. 118; 3 – obj. 127; 4 – obj. 100; 5 – obj. 128; 6 – obj. 89.
 Obydlí (1, 2, 3, 5), hospodářské stavby (4, 6).



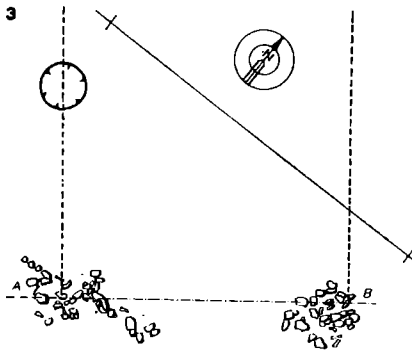
Objekt 111



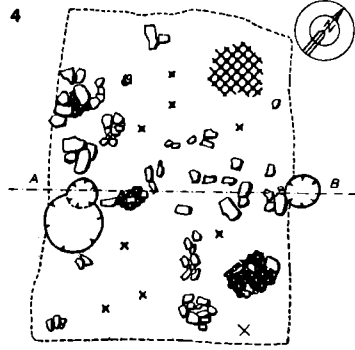
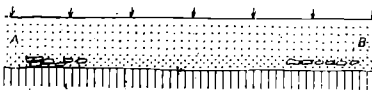
Objekt 112



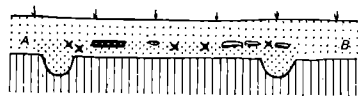
0 1 2m



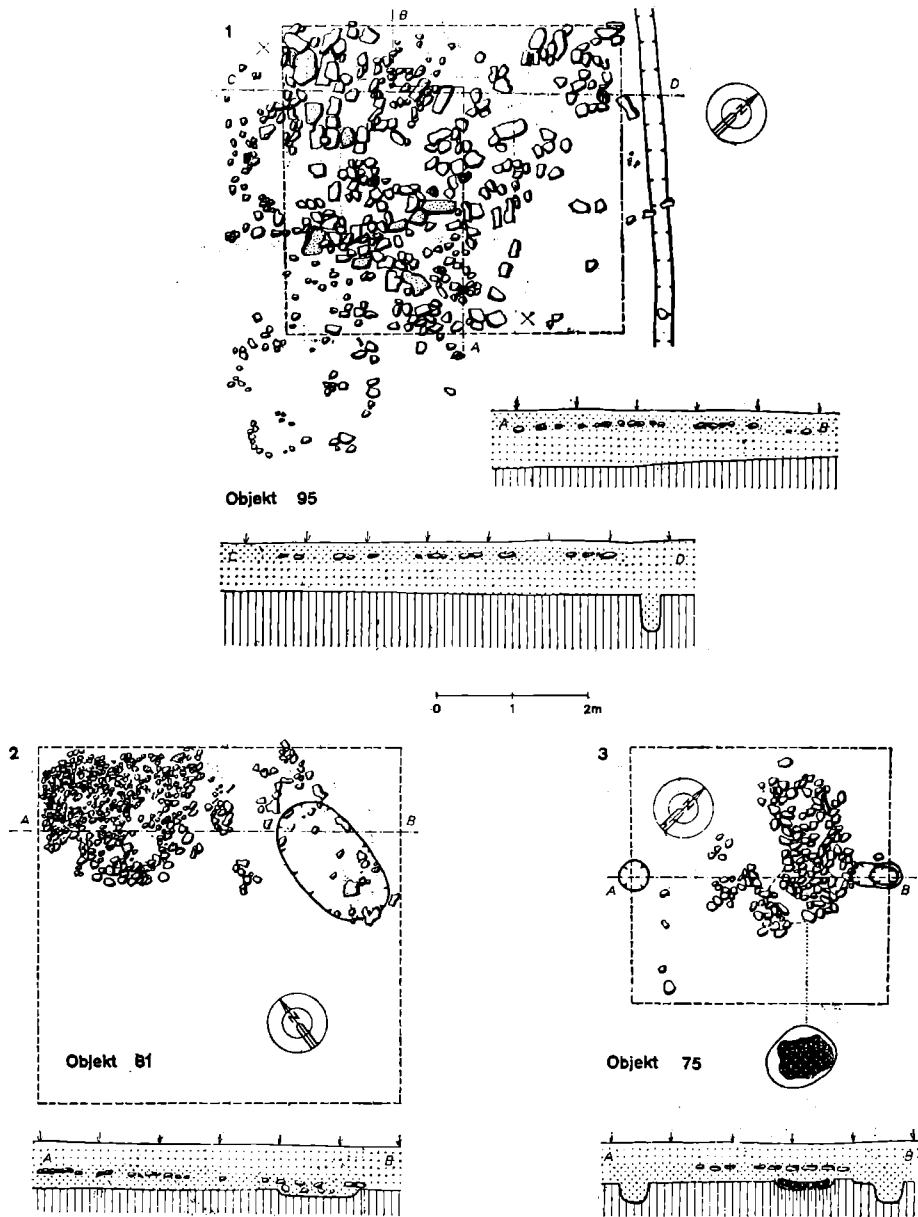
Objekt 74



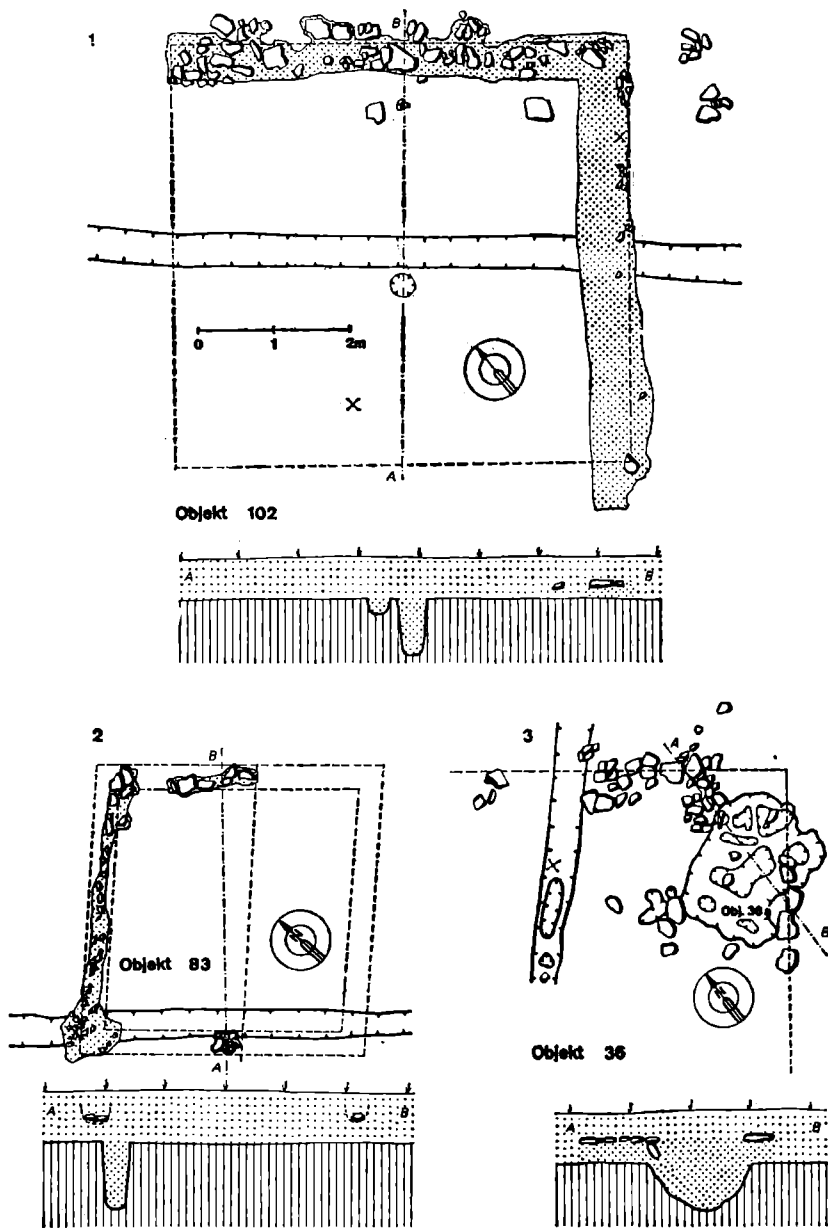
Objekt 52



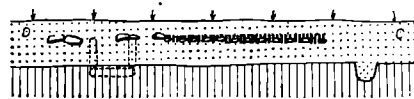
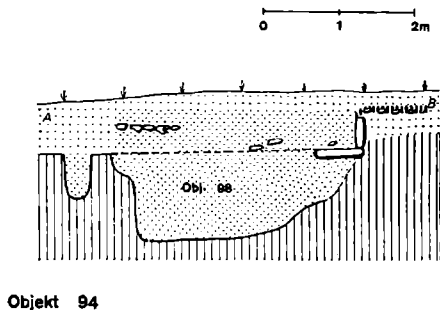
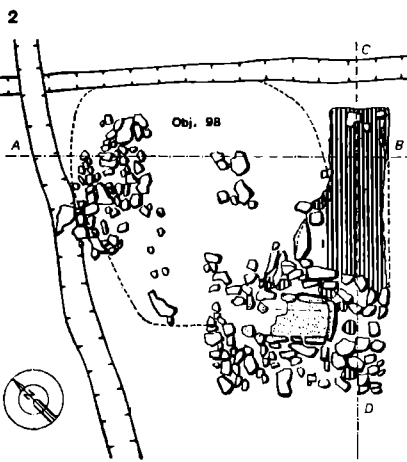
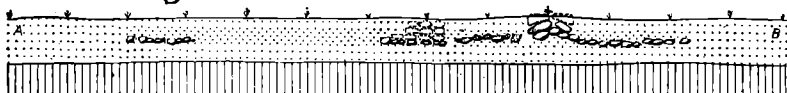

Tab. 10. Nadzemní stavby se sníženou podlahou (1, 2) a nadzemní stavby jeví se nakupením materiálu (3, 4). 1 - obj. 111; 2 - obj. 112; 3 - obj. 74; 4 - obj. 52. Obydlí (4), hospodářské stavby (2, 3), dílna (1).



Tab. 11. Nadzemní obytné stavby. 1 — obj. 95; 2 — obj. 81; 3 — obj. 75.



Tab. 12. Nadzemní hospodářské stavby. 1 – obj. 102; 2 – obj. 83; 3 – obj. 36 (pod ním časneslovanská jáma 36a).

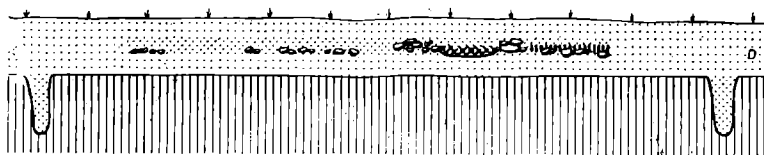
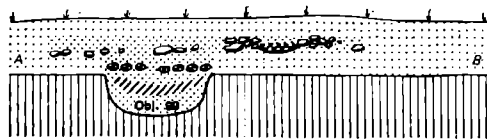


Tab. 13. Nadzemní obytné stavby s kamennými podezdívkami zčásti zalitými maltou.
 1 – obj. 25; 2 – obj. 94 (naznačena jeho superpozice nad obj. 98).

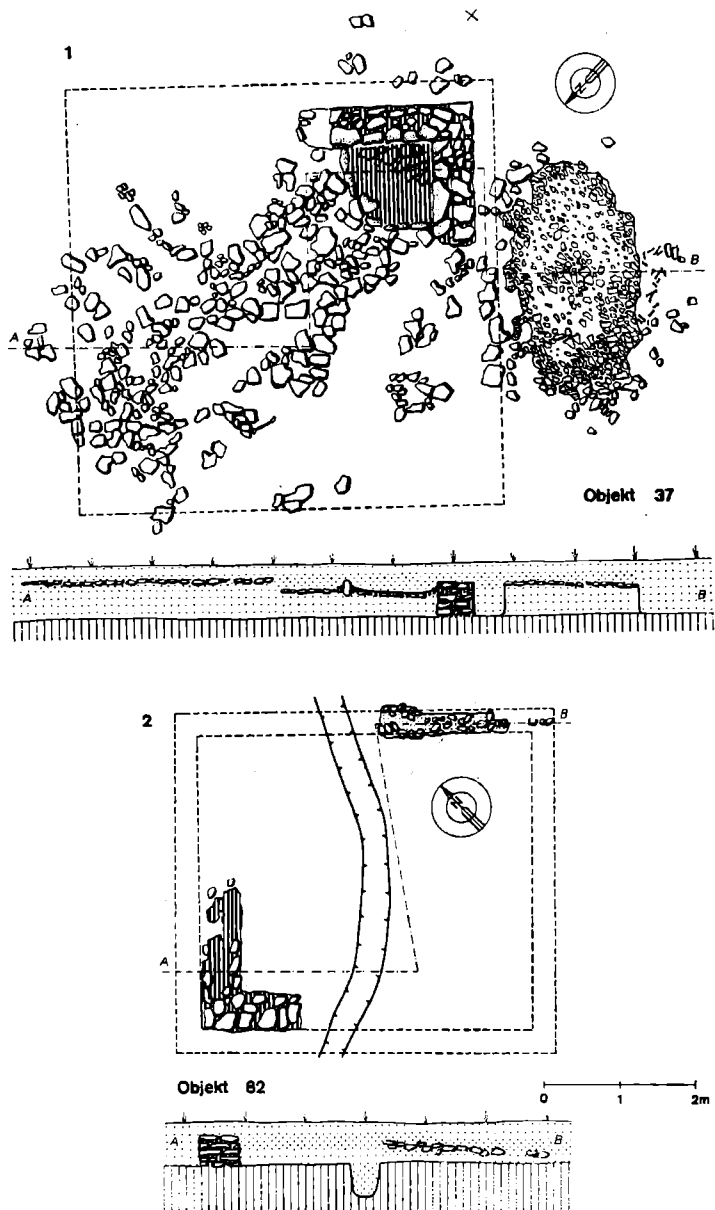


Objekt 97

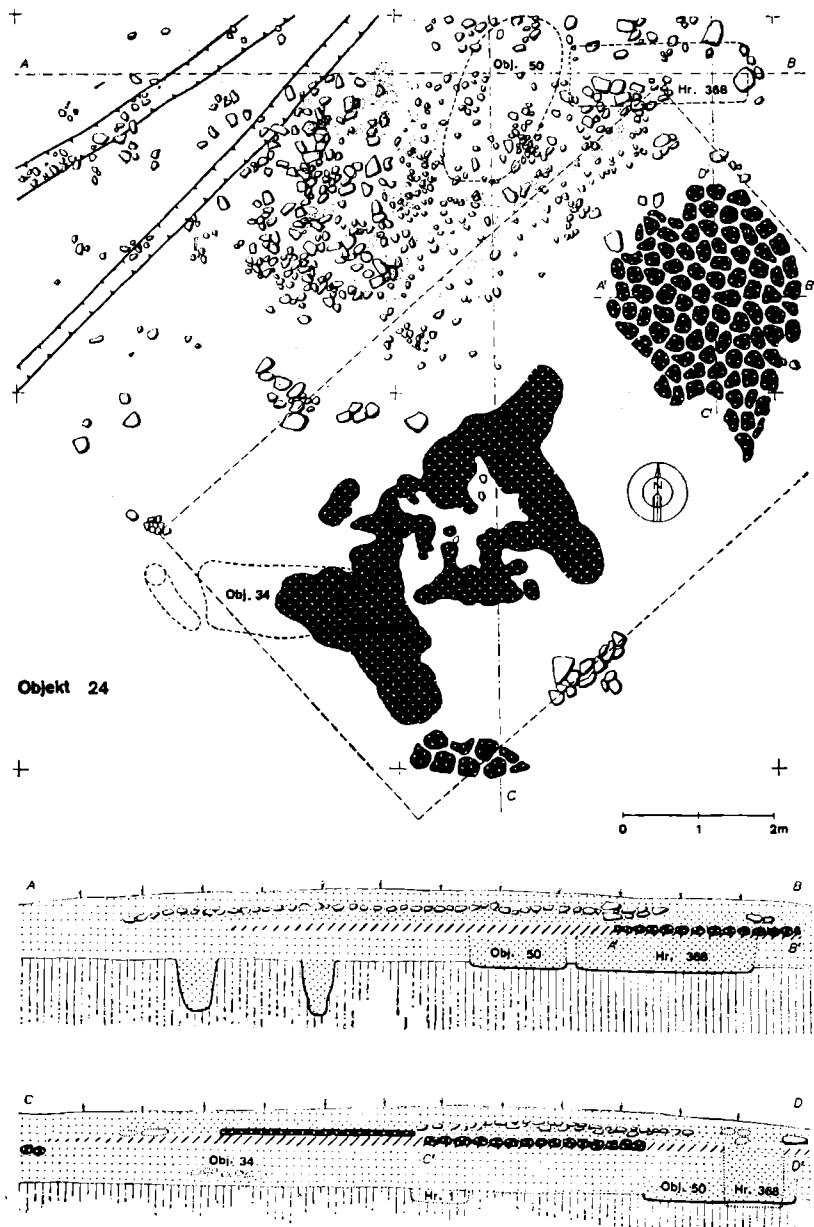
0 1 2m



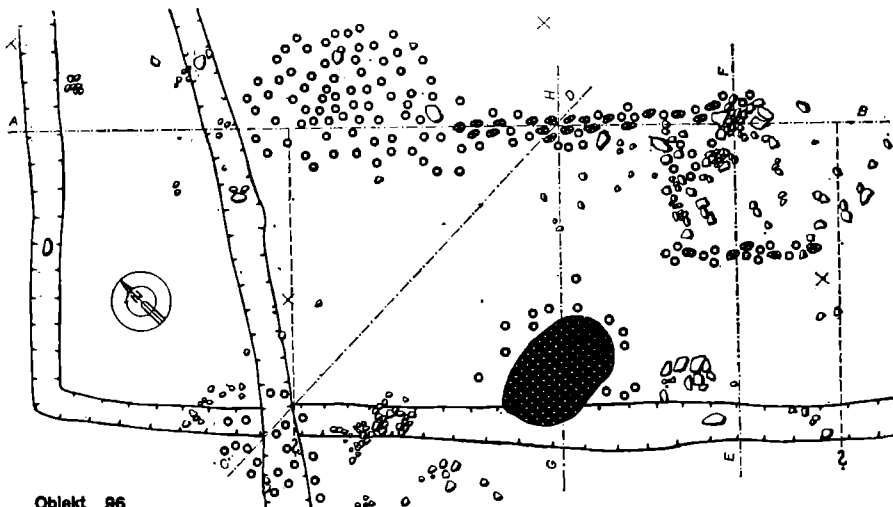
Tab. 14. Nadzemní obytná stavba 97 s kamennou podezdívkou zalitou maltou a s jámou 99. Zachycena celková situace v JZ rohu mladší fáze dvorce. Západní část palisádového žlábků byla již v humusu signalizována pruhem kamenů.



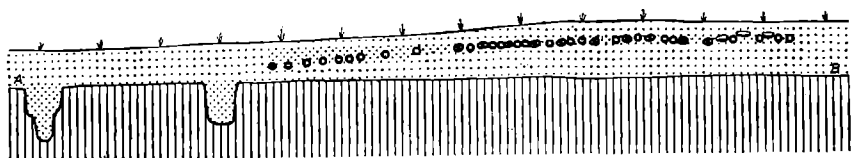
Tab. 15. Nadzemní obytné stavby se zděnými nárožími. 1 – obj. 37; 2 – obj. 82.



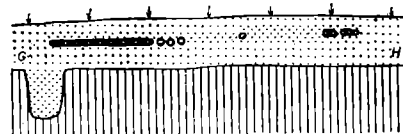
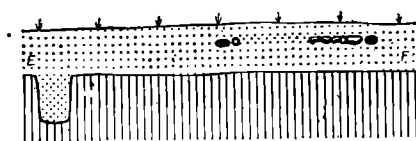
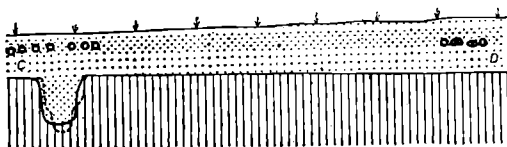
Tab. 16. Nadzemní obytná stavba 24 s vypálenou mazanícovou podlahou, s hliněnou pecí a kamennou podezdívkou. Převrstvuje časněslovanské objekty 34 a 50 a v její destrukci je zahlouben hrob 386.



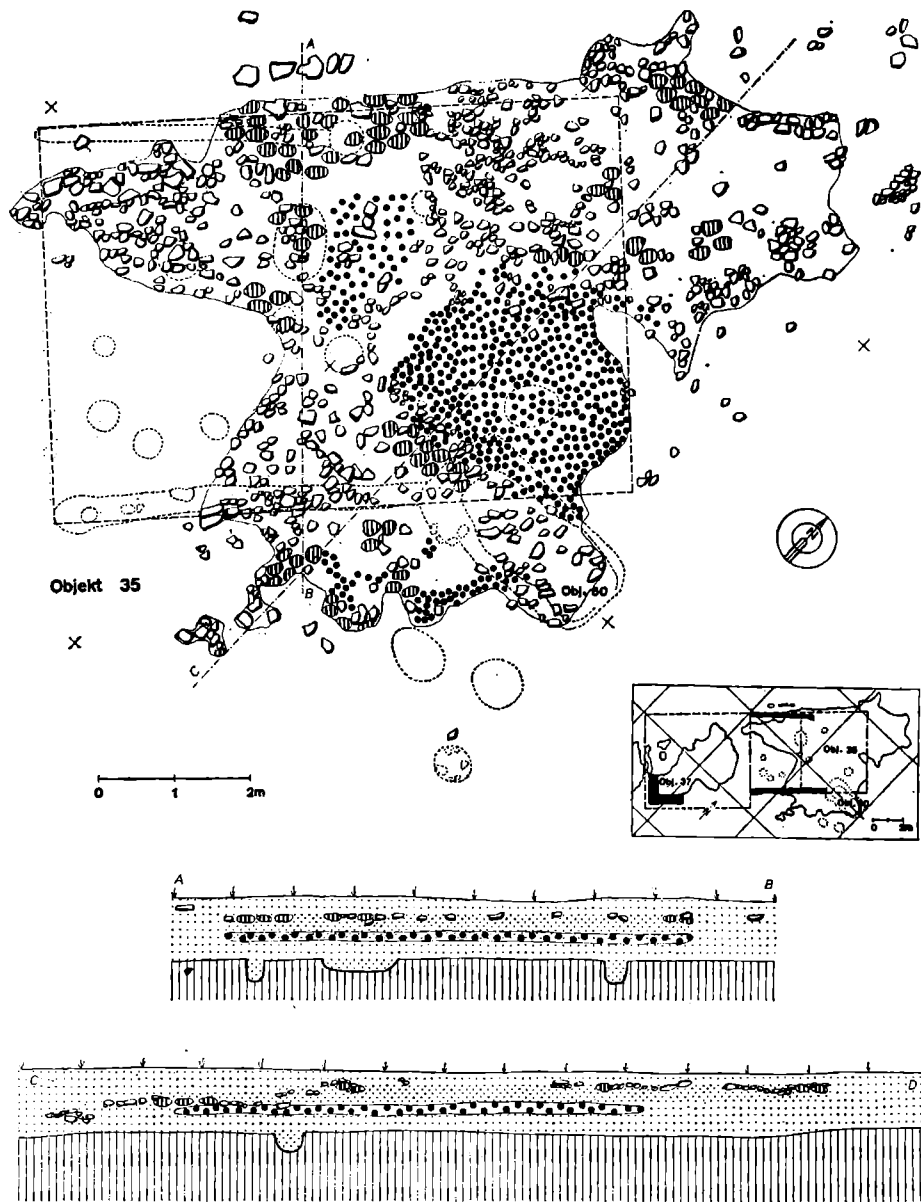
Objekt 96



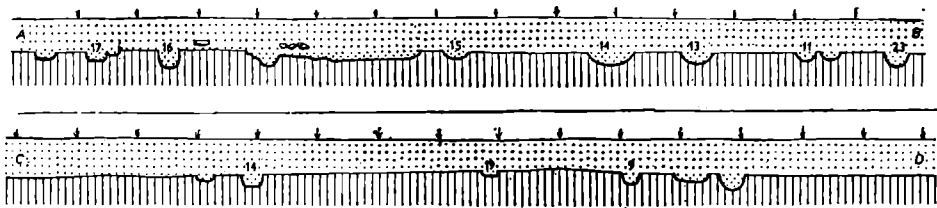
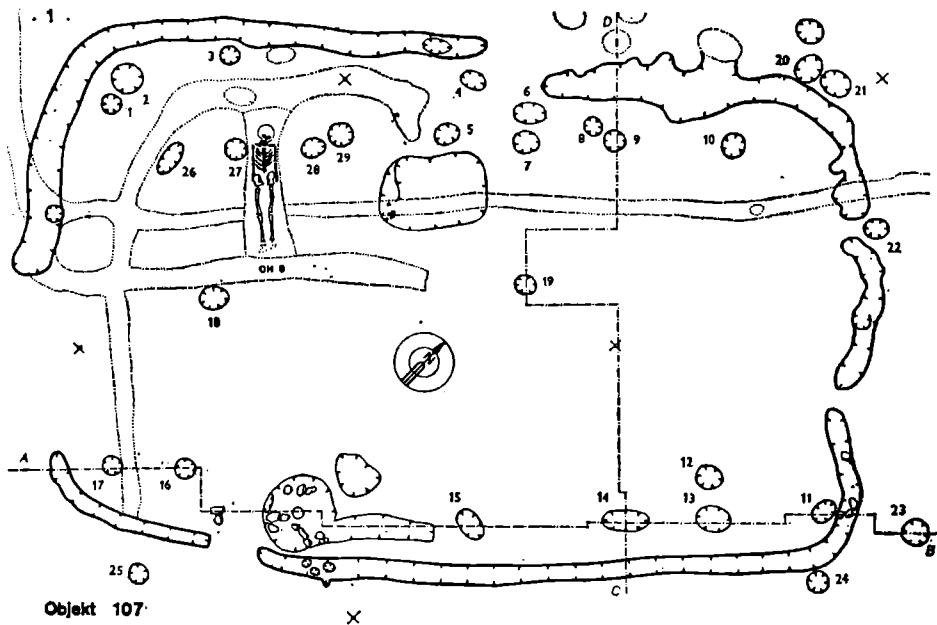
0 1 2m



Tab. 17. Obytná nadzemní stavba 96 s fragmentárně zachovanou vypálenou mazanícovou podlahou.

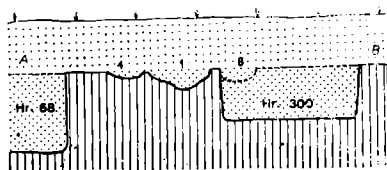
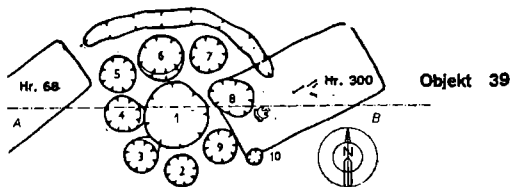


Tab. 18. Nadzemní obytná (?) stavba 35 se štěrkopískovou podlahou a s pletenými stěnami omítnutými maltou. Její vztah k obj. 60 a náznak možného propojení s obj. 37.

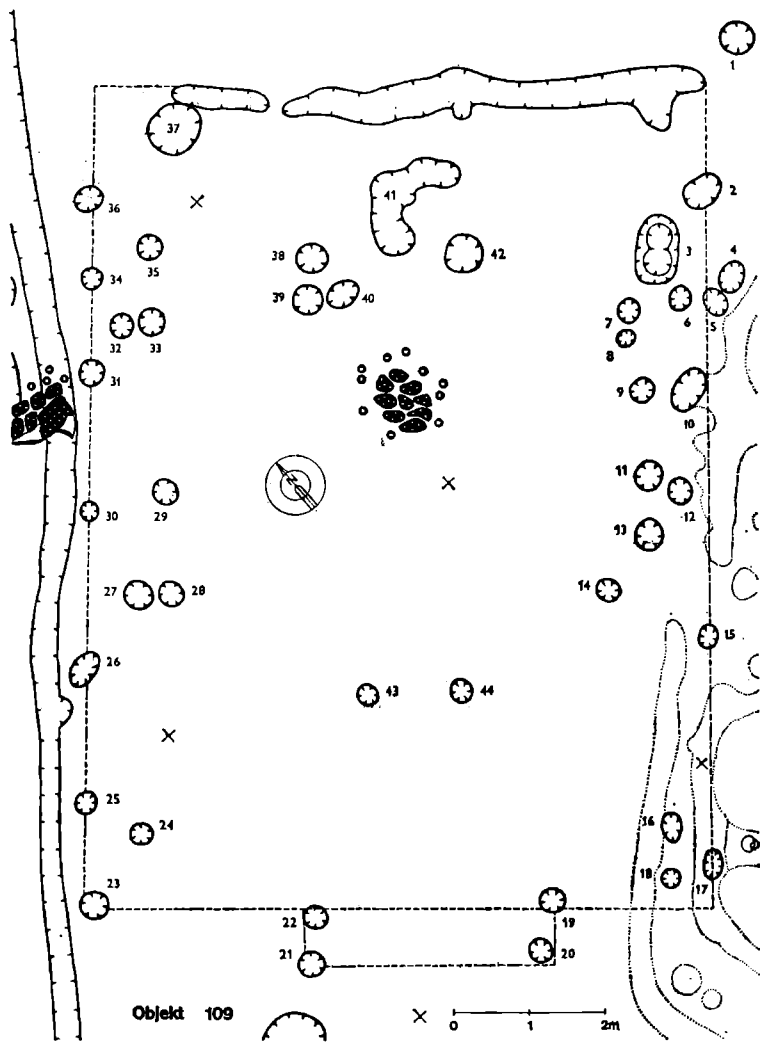


0 1 2m

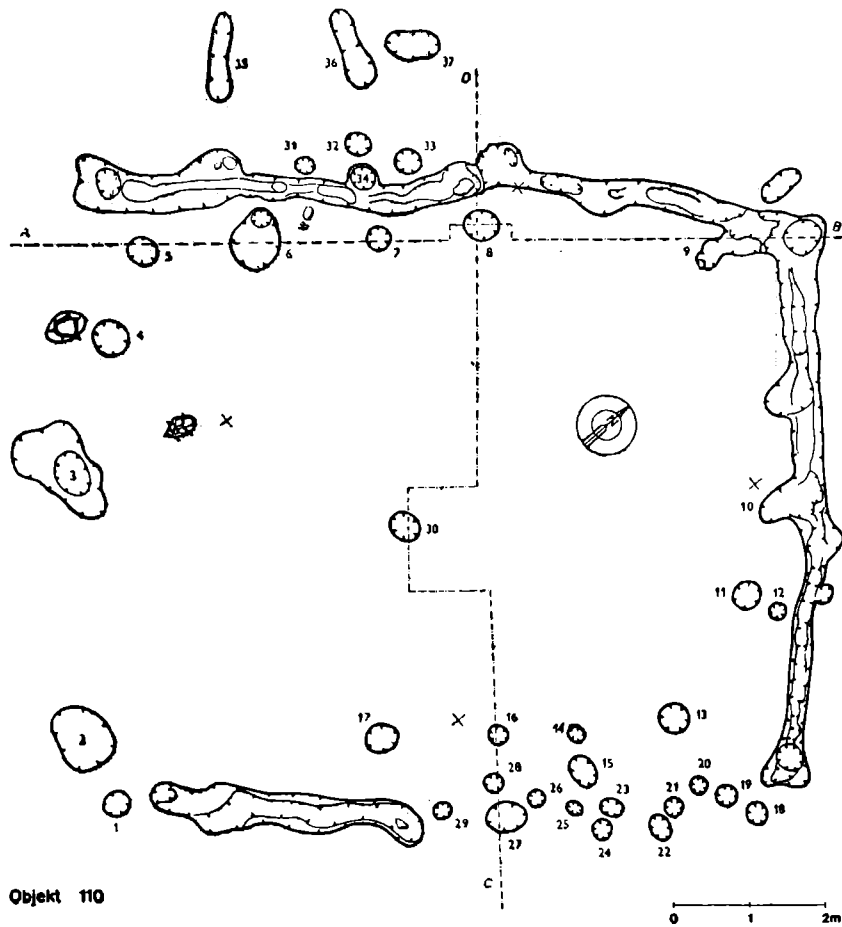
2



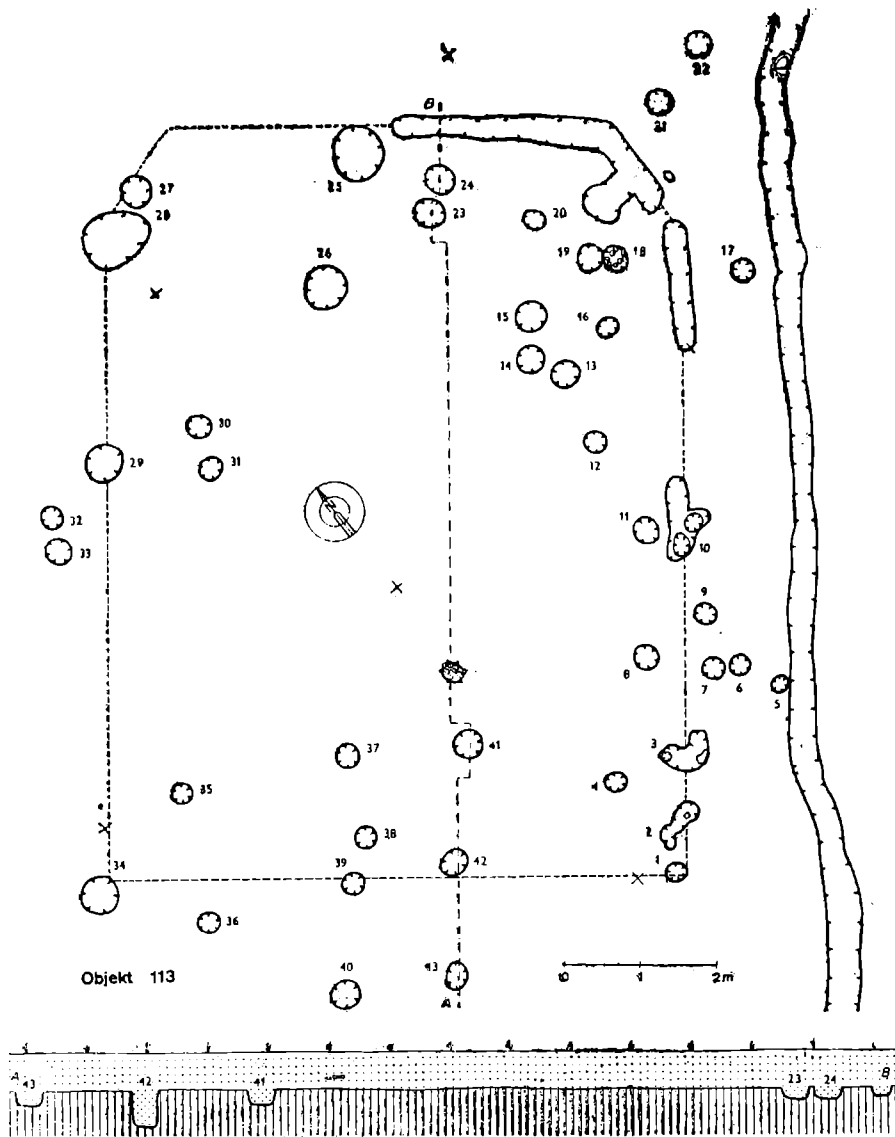
Tab. 19. Nadzemní kúlový objekt 107 (pod ním tečkovaně obj. 107a porušený ojedinelým hrobem 9 a žlábky po ohradě související se starší fází dvorce) a kúlový nadzemní objekt 39 (2).



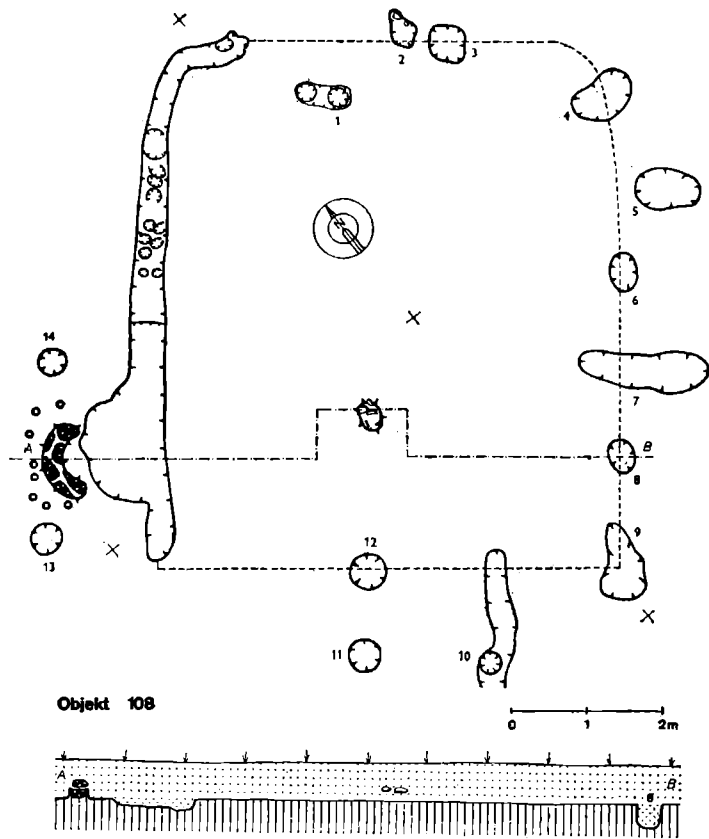
Tab. 20. Nadzemní kùlový obj. 109. Tečkovaně naznačeno překrývání s obj. 107.
Vlevo zbytek ohniště souvisejícího s mladší fází dvorce.



Tab. 21. Nadzemní kúlový objekt 110.



Tab. 22. Nadzemní kúlový objekt 113.



Tab. 23. Nadzemní kůlový objekt 108 se zbytky přístřešku a hliněné pece na západní straně.

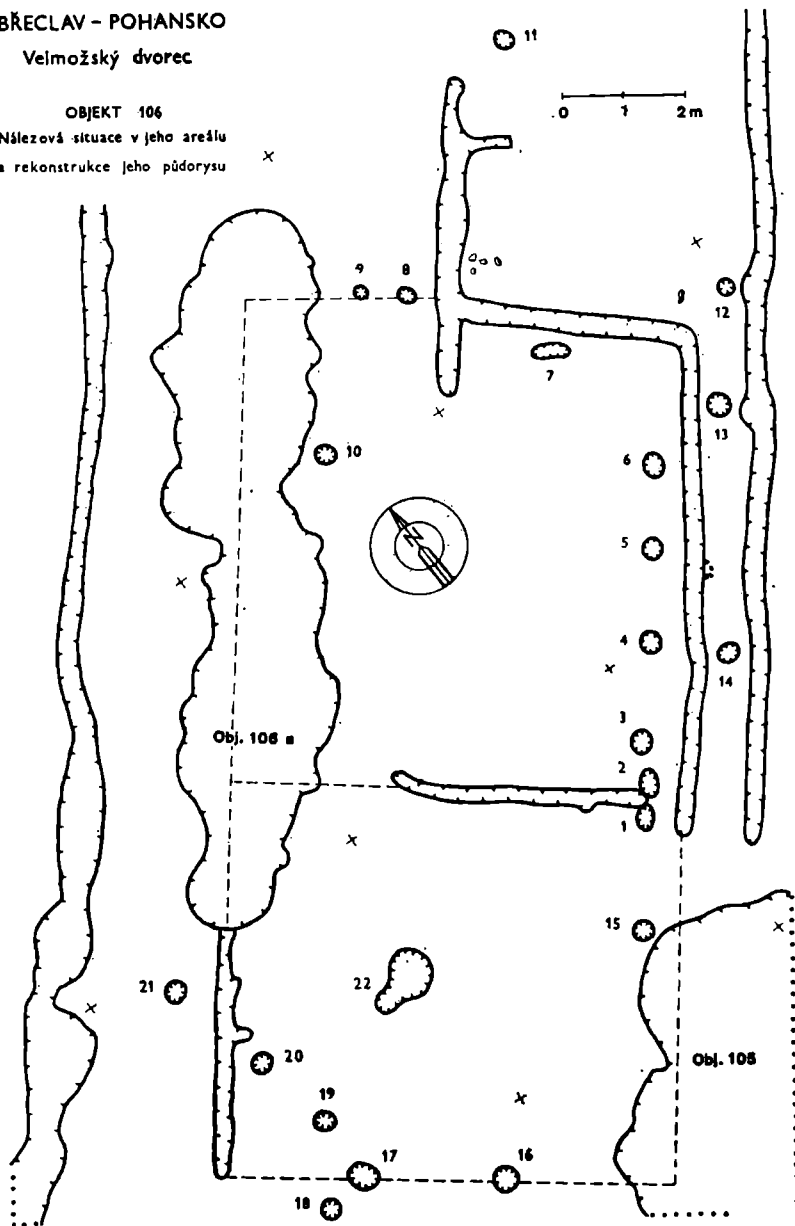
BŘECLAV - POHANSKO

Velmožský dvorec

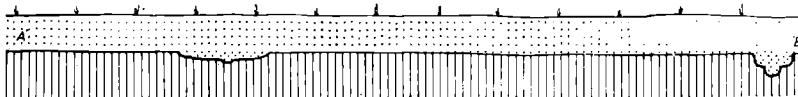
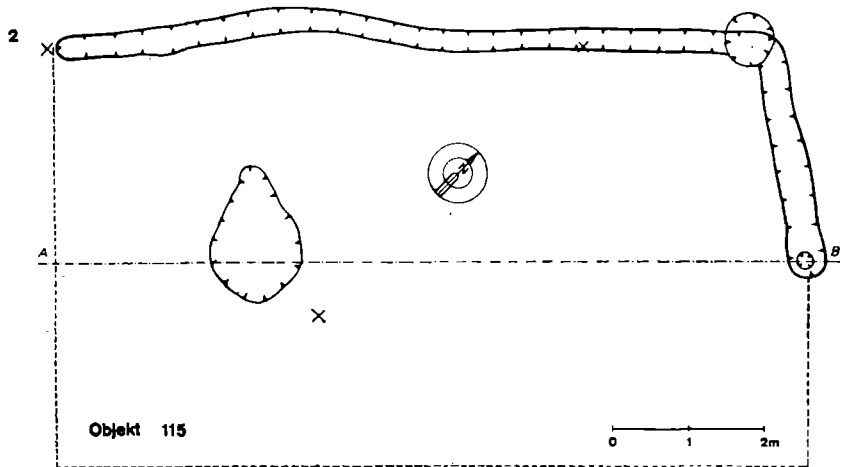
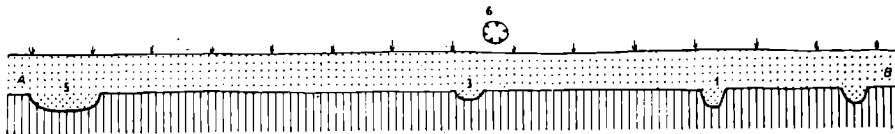
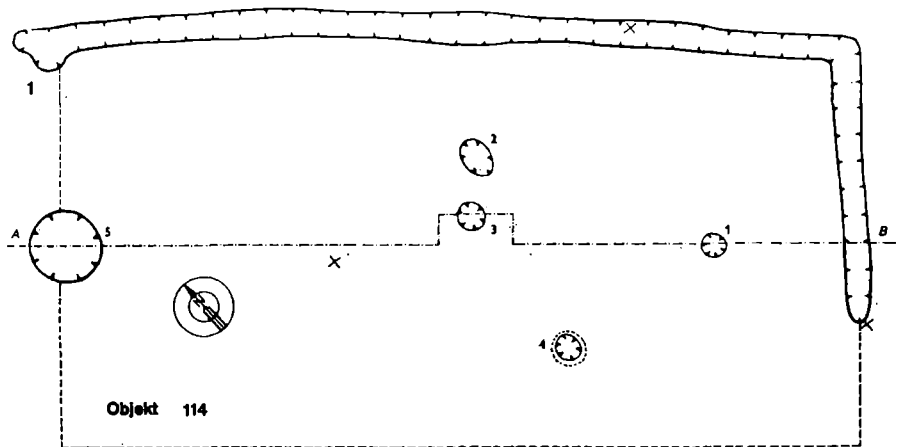
OBJEKT 106

Nálezová situace v jeho areálu

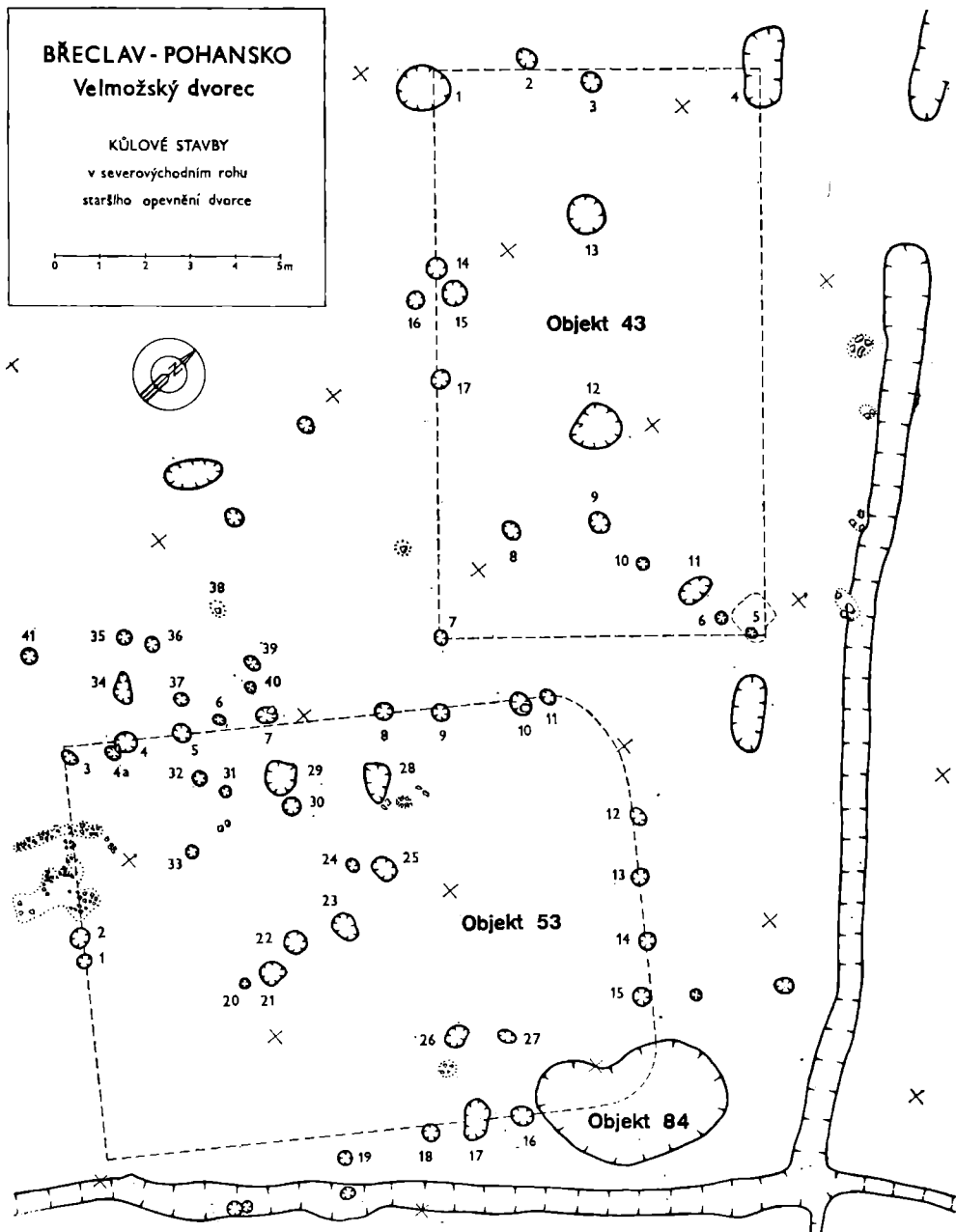
a rekonstrukce jeho půdorysu



Tab. 24. Nadzemní kůlový objekt 106 a jeho vztah k zahloubeným stavbám 108a a 105.



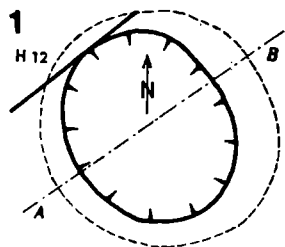
Tab. 25. Nadzemní kúlové stavby 114 (1) a 115 (2).



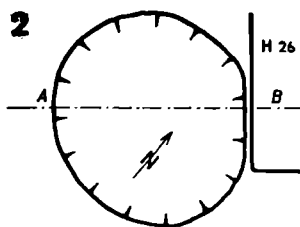
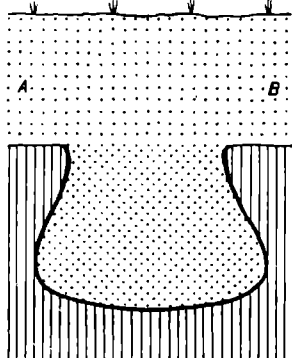
Tab. 26. Pozůstatky kúlových staveb 43 a 53 v SV rohu staršího opevnění dvorce s naznačenými rekonstrukčními možnostmi.




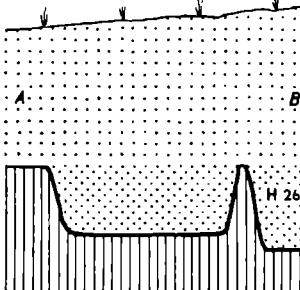
Tab. 27. Ohrazená usedlost 126 s rozmetanou podezdívkou nadzemního domu v SV části a zbytky kulové stavby v jižní části. Zachycena návaznost na mladší opevnění dvorce a vztah k obj. 116, 118, 123–125 a k ojedinělým hrobům 8, 10, 11.




Objekt 1



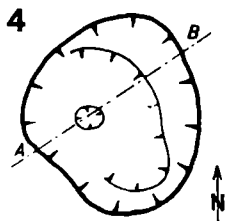
Objekt 2



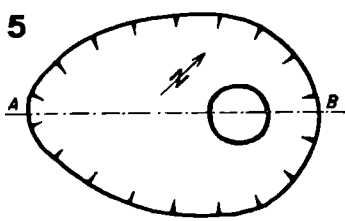
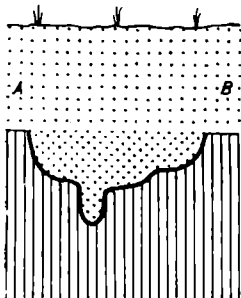
Objekt 3



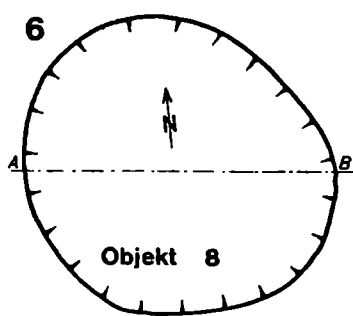
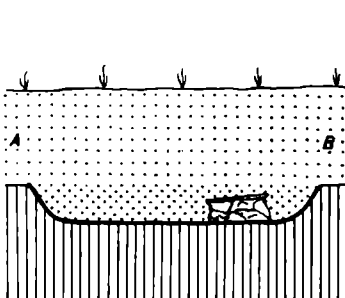
0 1 m



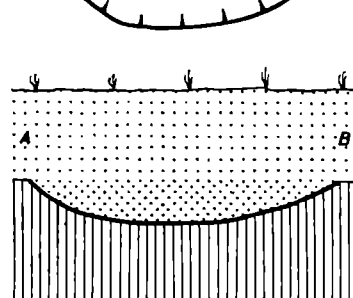
Objekt 6



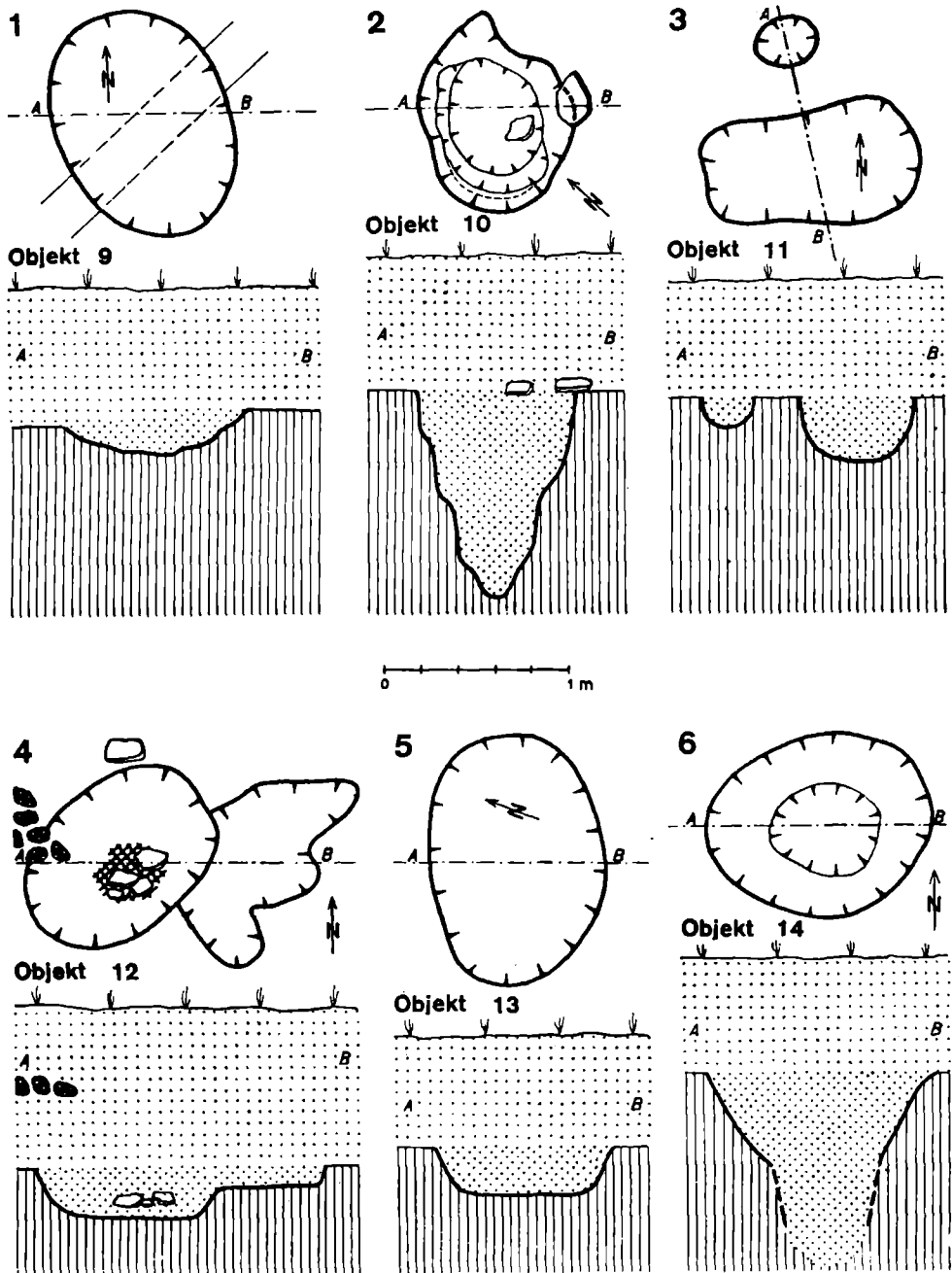
Objekt 7



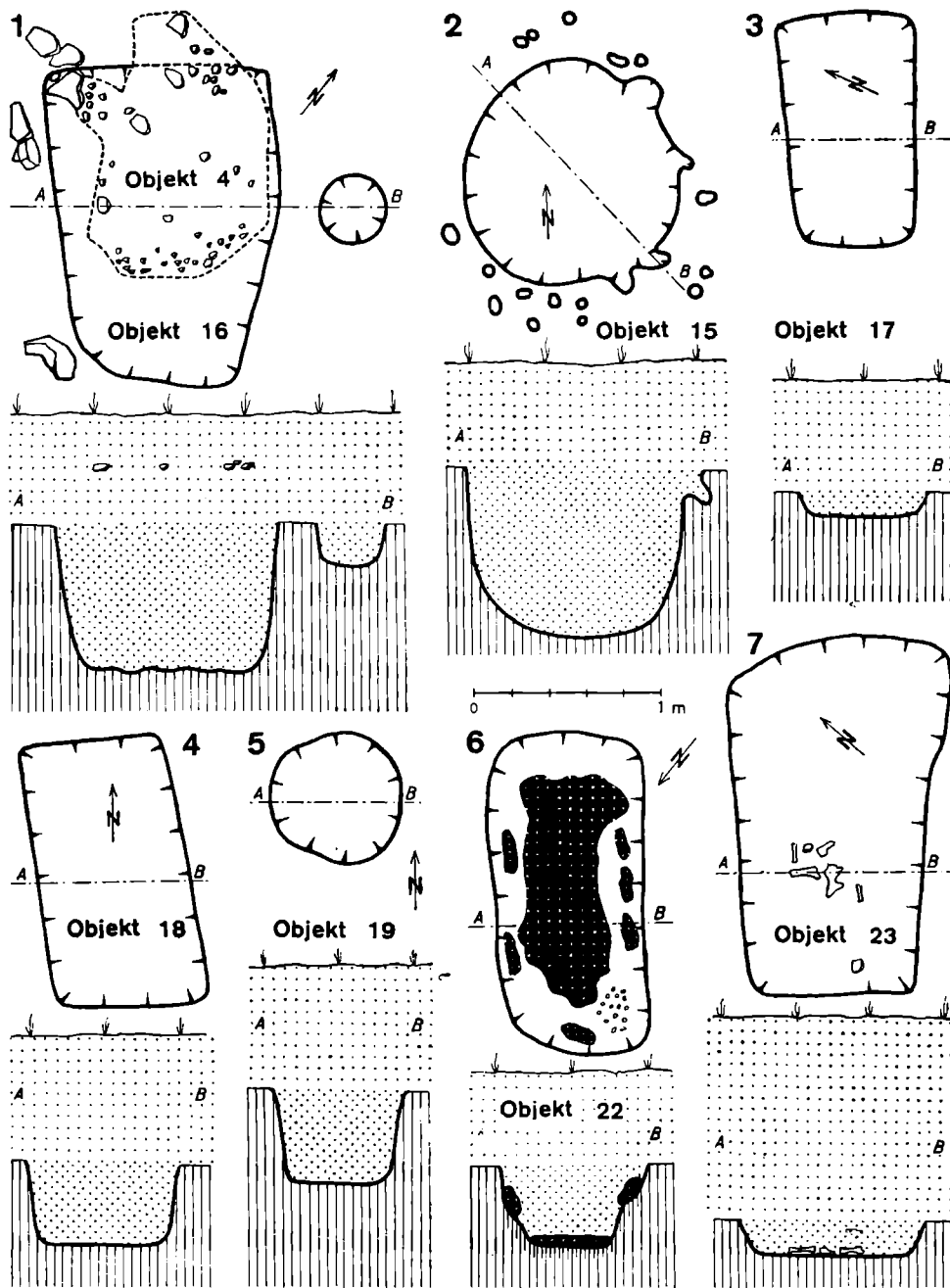
Objekt 8



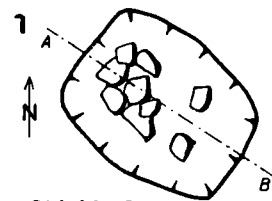
Tab. 28. Jámy (1, 2, 4–6) a ohniště v nartexu kostela (3) a jeho vztah k podlaze chrámu a k hrobu 287. 1 – obj. 1; 2 – obj. 2; 3 – obj. 3; 4 – obj. 6; 5 – obj. 7; 6 – obj. 8.



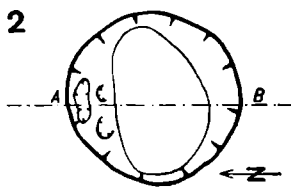
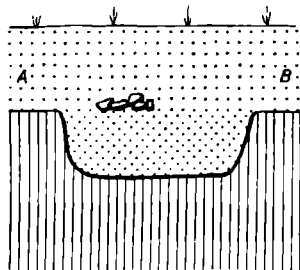
Tab. 29. Jámy. 1 – obj. 9; 2 – obj. 10; 3 – obj. 11; 4 – obj. 12; 5 – obj. 13; 6 – obj. 14.



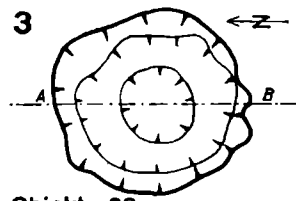
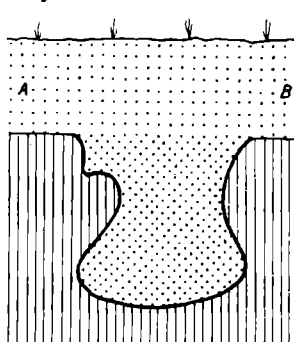
Tab. 30. Jámy. 1 – obj. 16 s rozmetaným ohništěm 4 v superpozici; 2 – obj. 15; 3 – obj. 17; 4 – obj. 18; 5 – obj. 19; 6 – obj. 22; 7 – obj. 23.



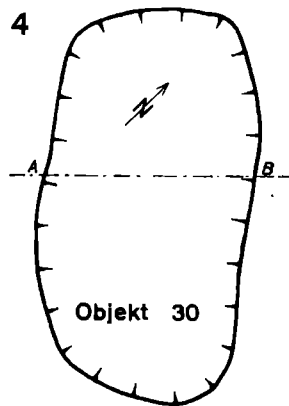
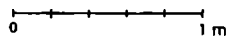
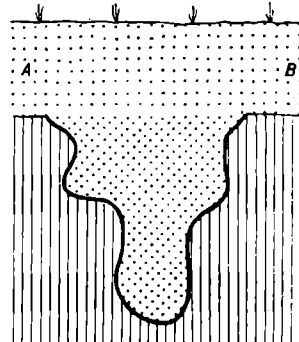
Objekt 26



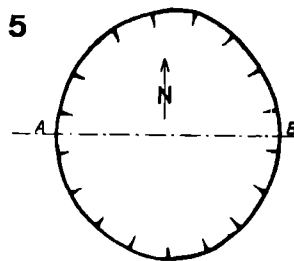
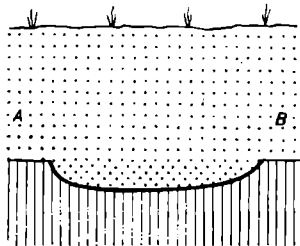
Objekt 27



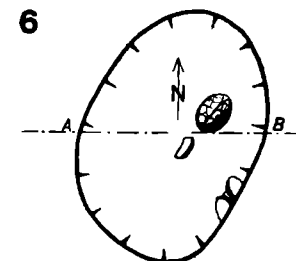
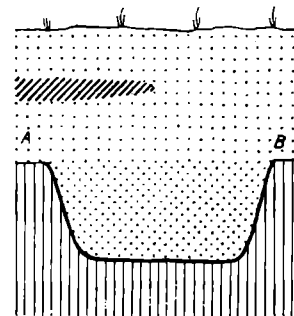
Objekt 28



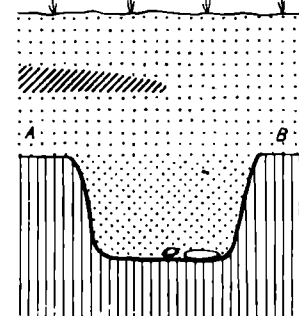
Objekt 30



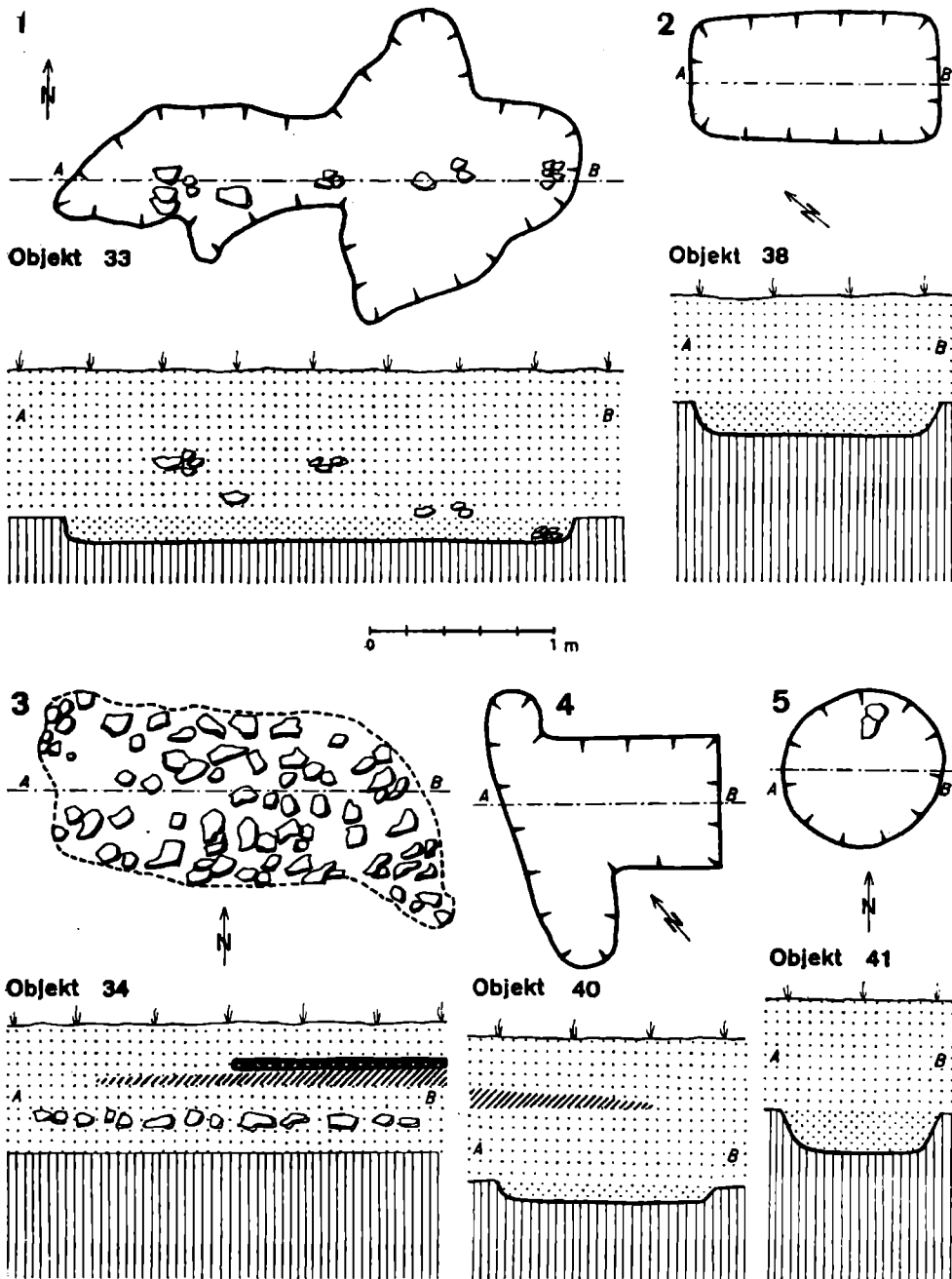
Objekt 31



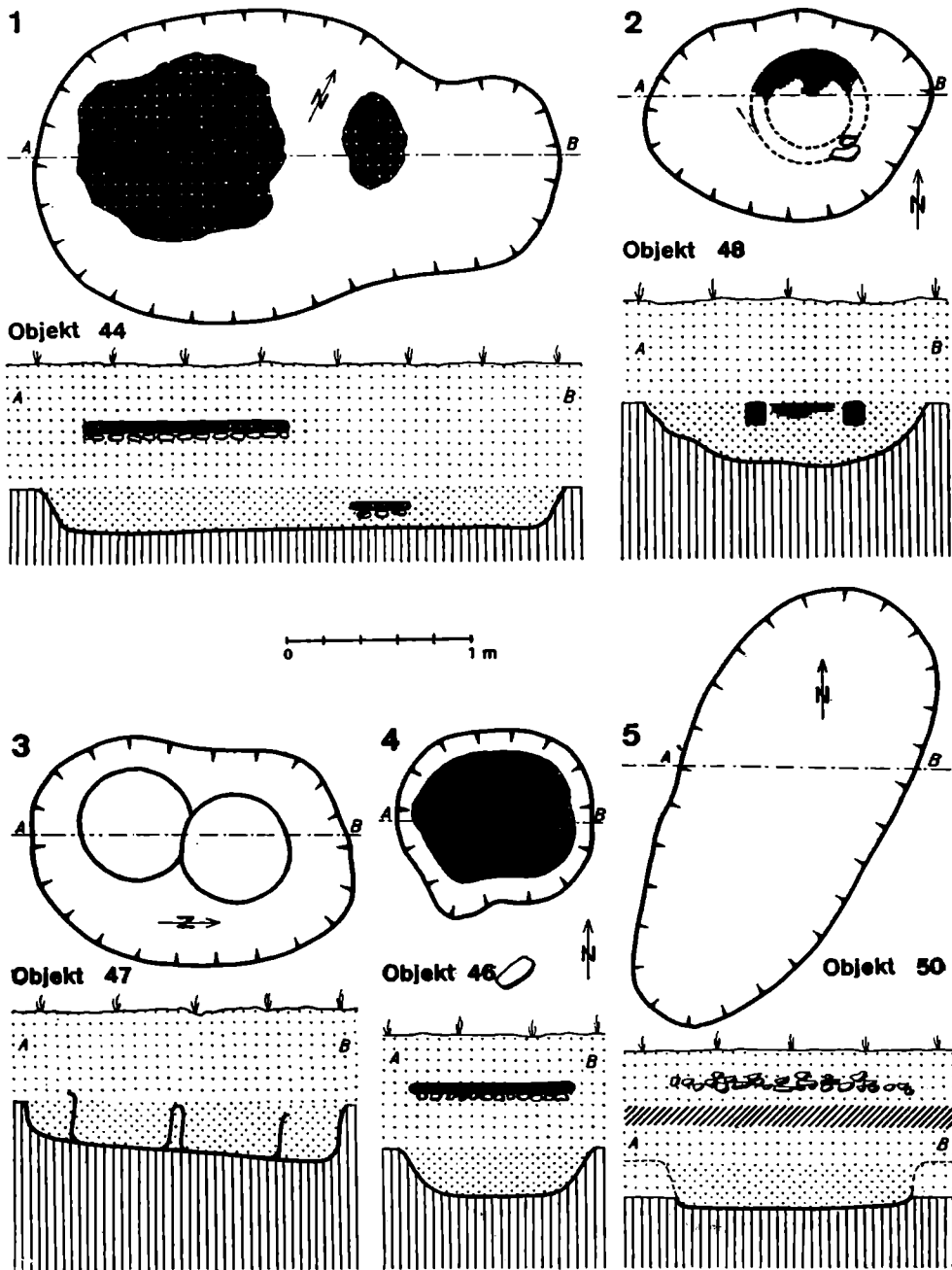
Objekt 32



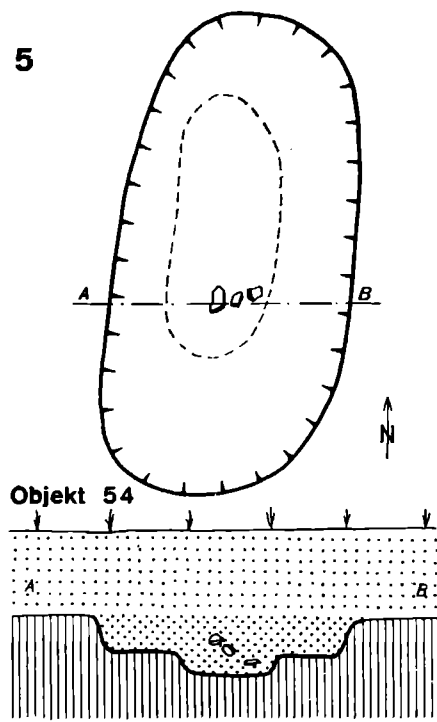
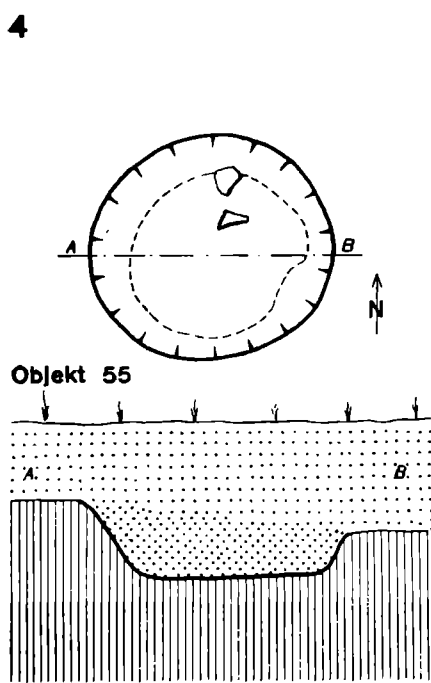
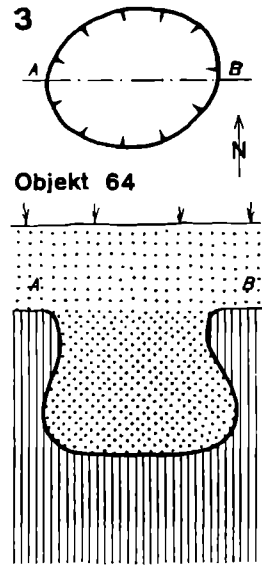
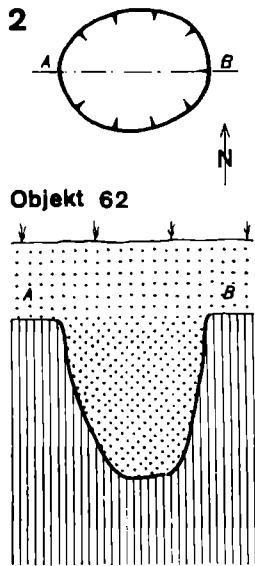
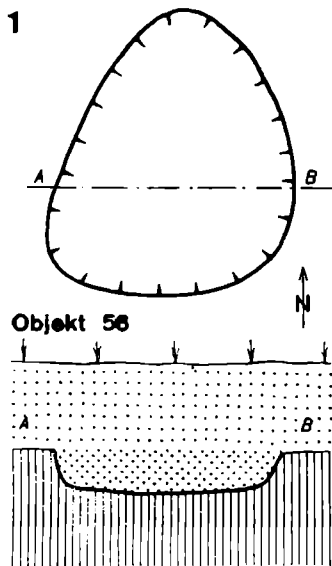
Tab. 31. Jámy. 1 – obj. 26; 2 – obj. 27; 3 – obj. 28; 4 – obj. 30; 5 – obj. 31; 6 – obj. 32. V řezu nad obj. 31 a 32 zbytek jílovité úpravy související s obj. 24.



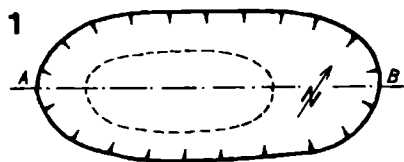
Tab. 32. Jámy (1, 2, 4, 5) a dlážděný obj. 34 (3), z jehož řezu vyplývá jeho vztah k obj. 24. 1 – obj. 33; 2 – obj. 38; 4 – obj. 40; 5 – obj. 41. V řezu nad obj. 40 se vyklíňuje jílovitá úprava související s obj. 24.



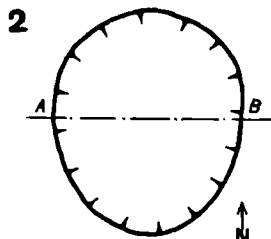
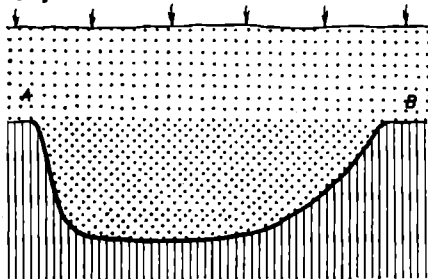
Tab. 33. Pozůstatky vymazaných ohnišť (pecí?) 44 (1) a 46 (4), obj. 48 s železářskou pecí (2), jámy 47 s depotem železných kotlů (3) a jámy 50 (5), v jejichž řezu je patrný její vztah k planýrce pod obj. 24 a k jeho destrukci.



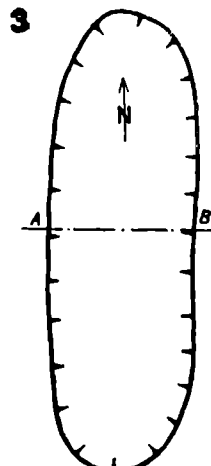
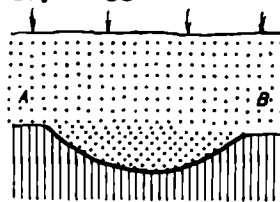
Tab. 35. Jámy. 1 – obj. 56; 2 – obj. 62; 3 – obj. 64; 4 – obj. 55; 5 – obj. 54.



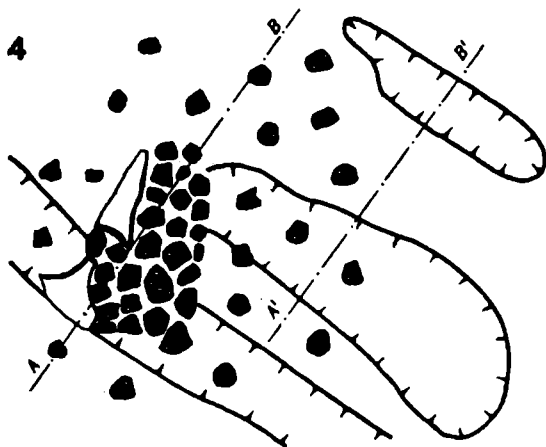
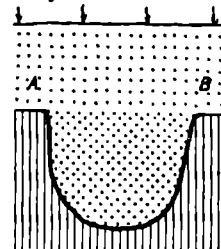
Objekt 57



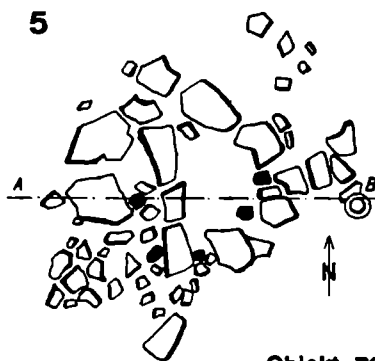
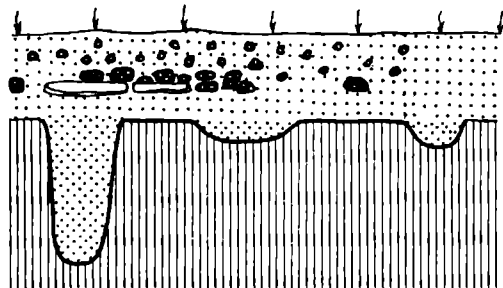
Objekt 58



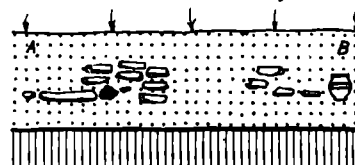
Objekt 65



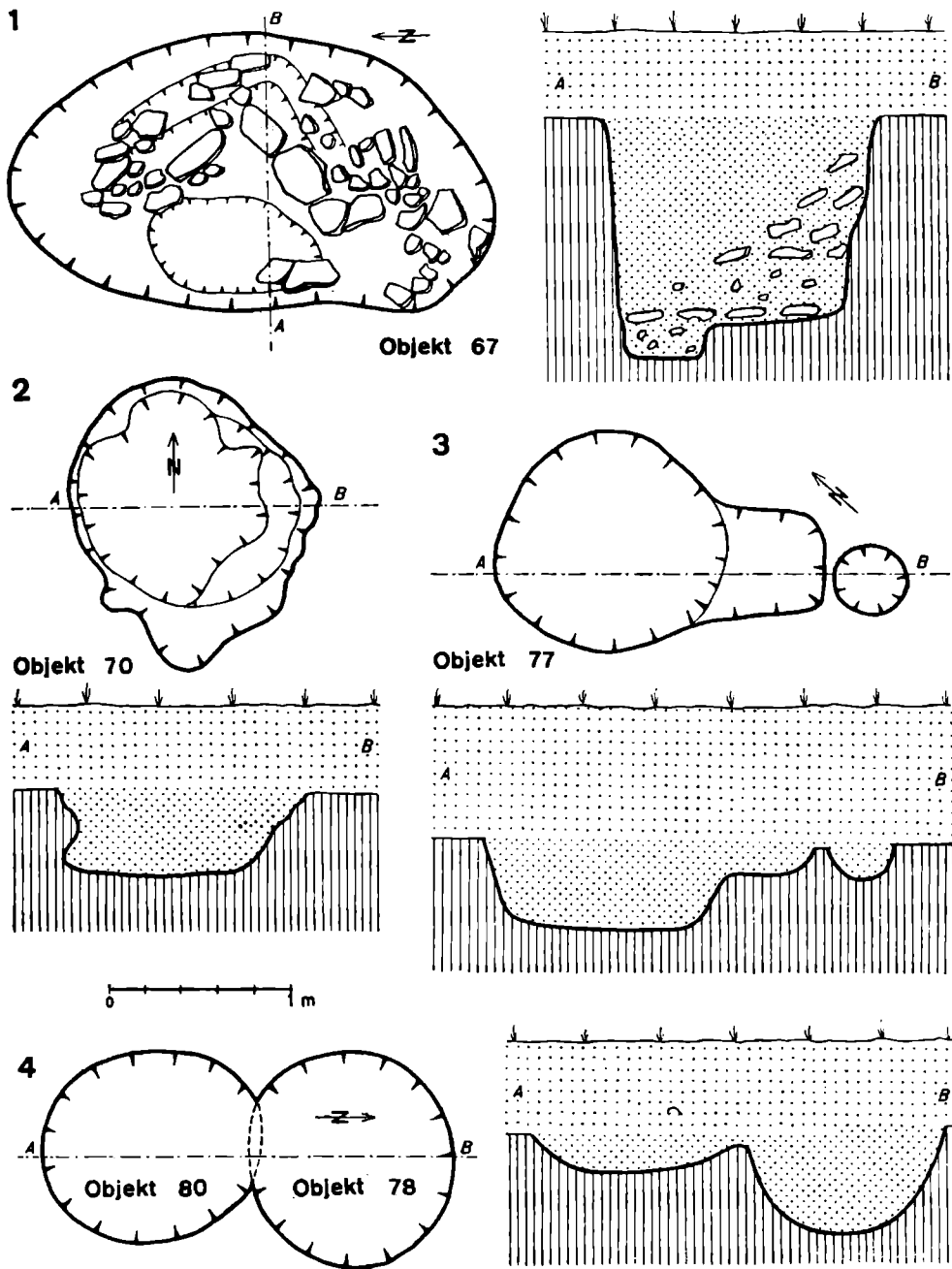
Objekt 112a



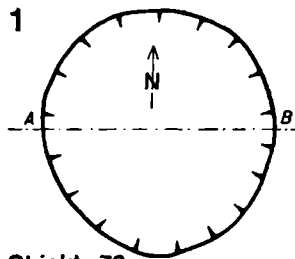
Objekt 76



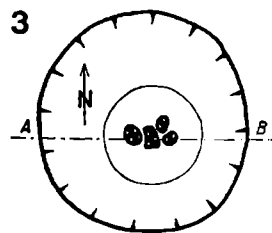
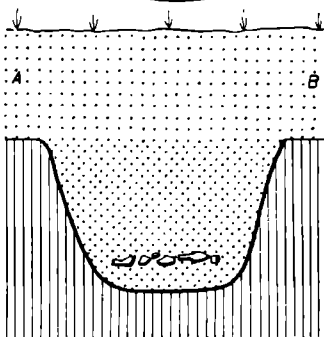
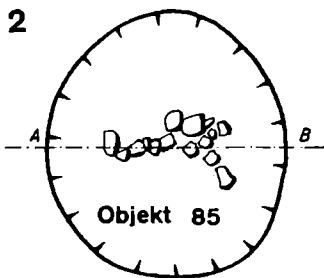
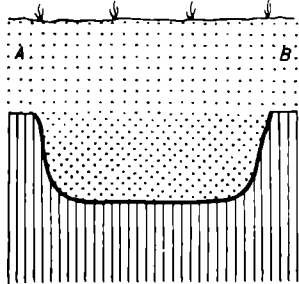
Tab. 36. Jámy (1–3) a otopná zařízení (4, 5). 1 – obj. 57; 2 – obj. 58; 3 – obj. 65; 4 – zbytky pece u obj. 112; 5 – kameny obložené otopné zařízení z obj. 76 (převrstvuje žlábek po starším opevnění).



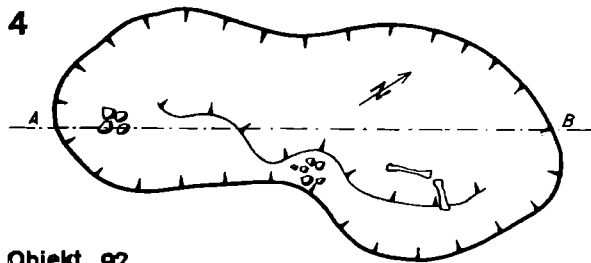
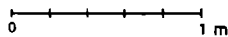
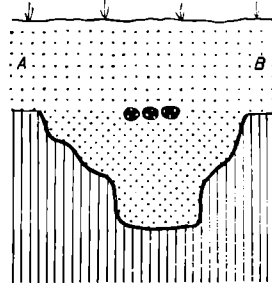
Tab. 37. Jámy. 1 – obj. 67; 2 – obj. 70; 3 – obj. 77; 4 – obj. 78 a 80.



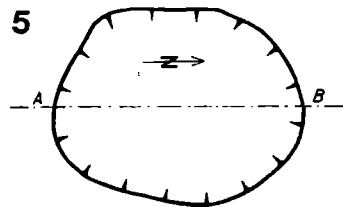
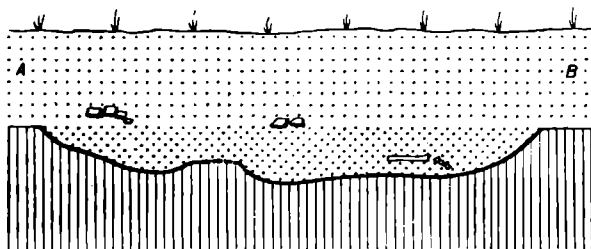
Objekt 79



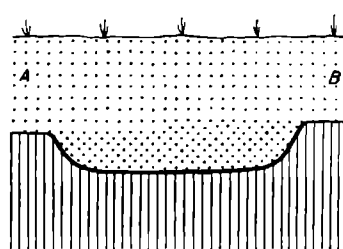
Objekt 90



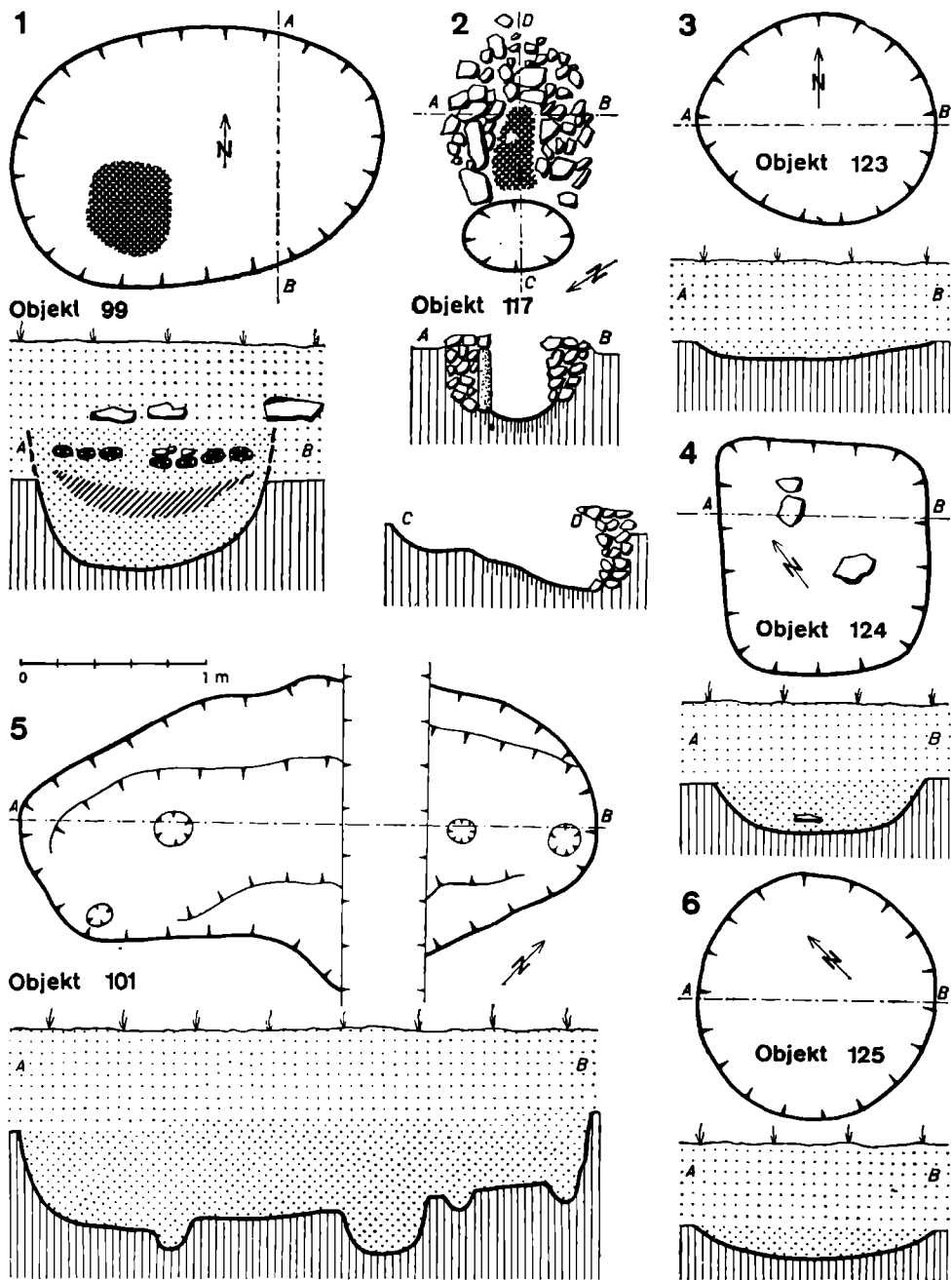
Objekt 92



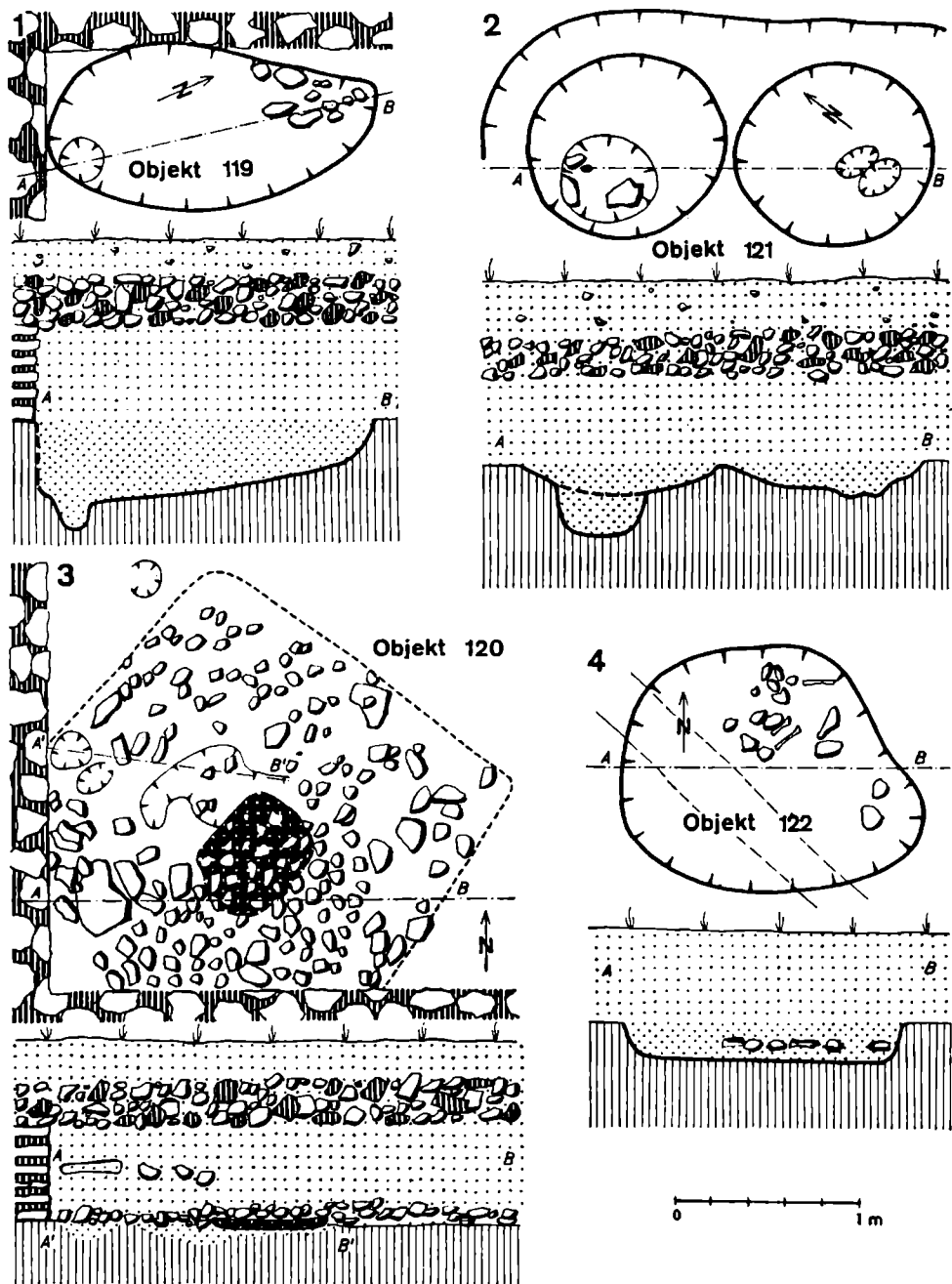
Objekt 93



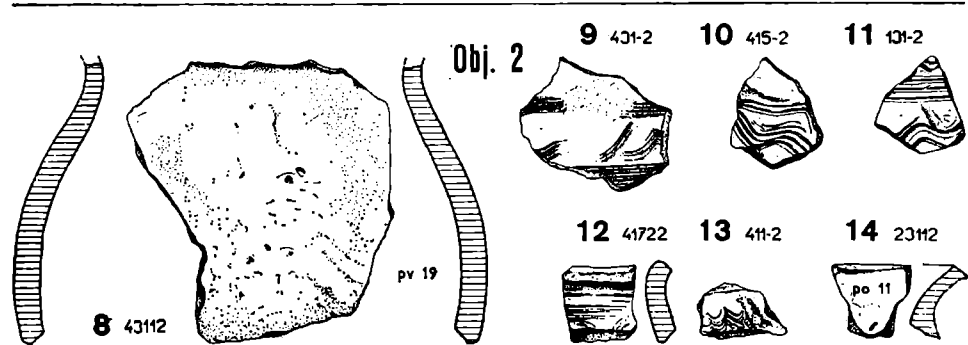
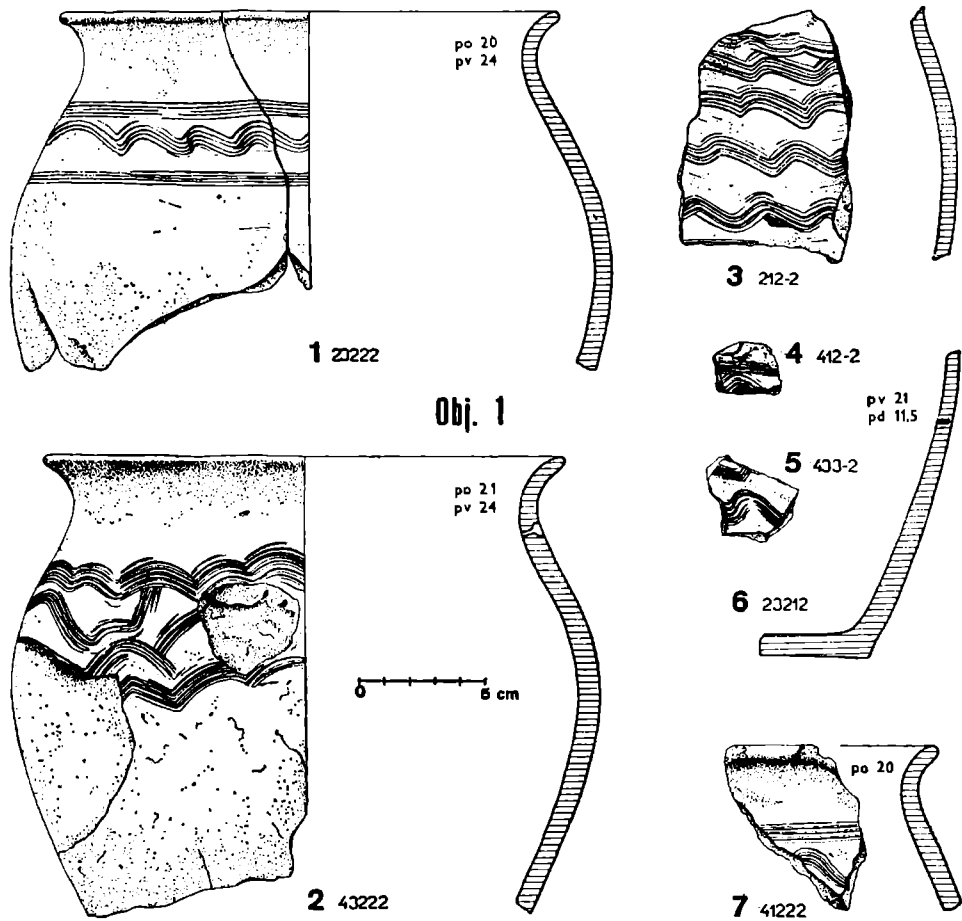
Tab. 38. Jámy. 1 — obj. 79; 2 — obj. 85; 3 — obj. 90; 4 — obj. 92; 5 — obj. 93.



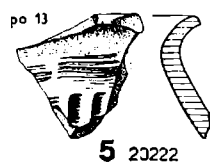
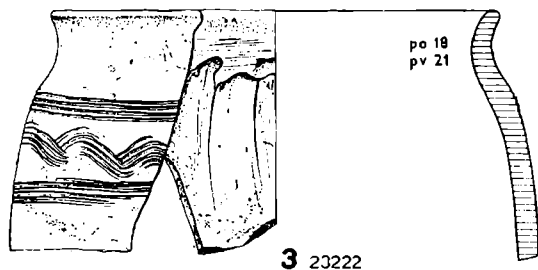
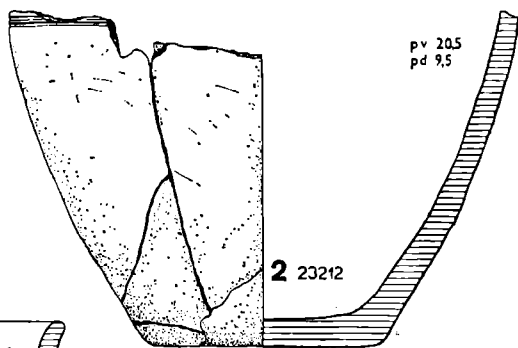
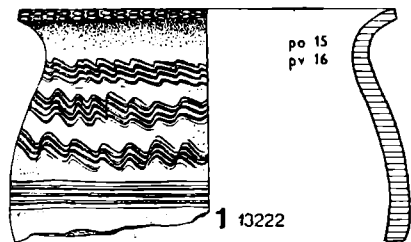
Tab. 39. Jámy (1, 3-6) a kamenná pec obj. 117 (2). 1 - obj. 99; 3 - obj. 123; 4 - obj. 124; 5 - obj. 101; 6 - obj. 125.



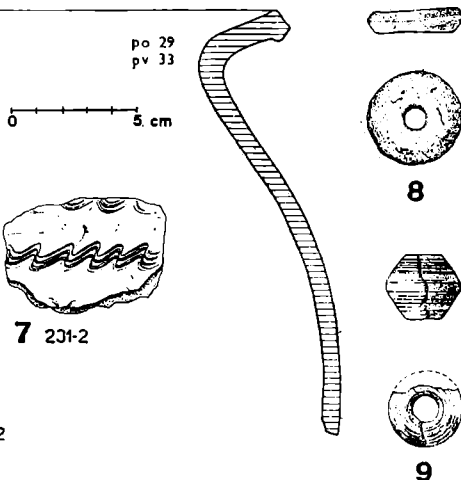
Tab. 40. Jámy (1, 2, 4) a pozůstatek nadzemního obydlí 120 (3). 1 – obj. 119; 2 – obj. 121; 4 – obj. 122. Obj. 119–121 jsou pod podlahou kostelní lodi.



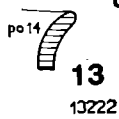
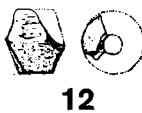
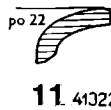
Tab. 41. Inventár obj. 1 (1-7) a 2 (8-14).



Obj. 5



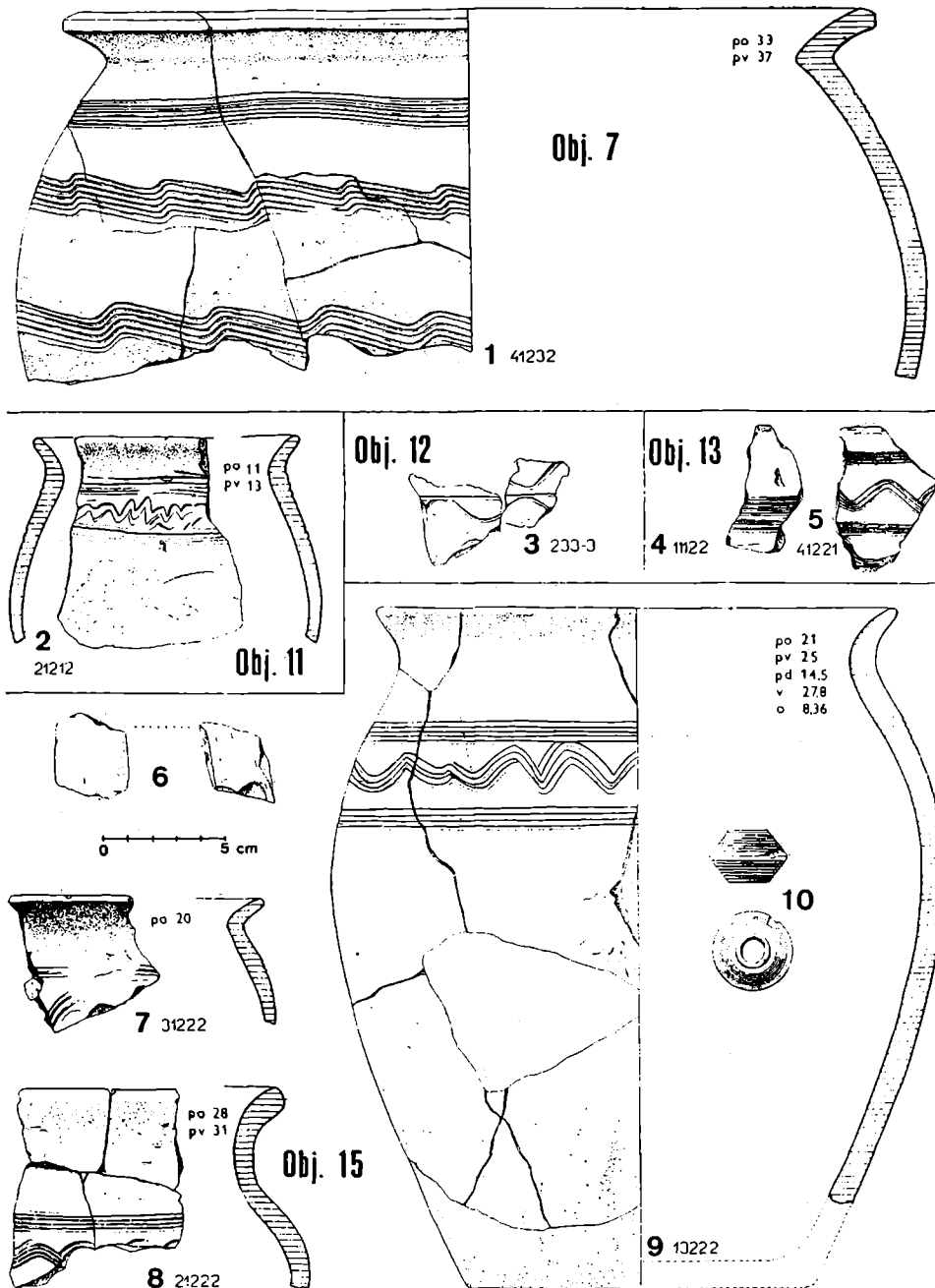
Obj. 9



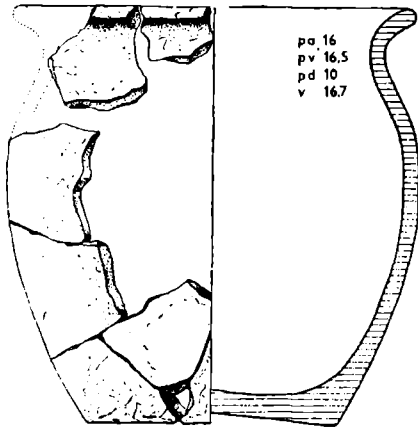
Obj. 10



Tab. 42. Inventář obj. 5 (1-9), 9 (10-11) a 10 (12-15).



Tab. 43. Inventář obj. 7 (1), 11 (2), 12 (3), 13 (4-5), 15 (6-14).



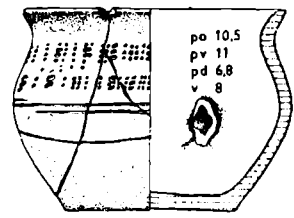
po 16
pv 16,5
pd 10
v 16,7

3 33333



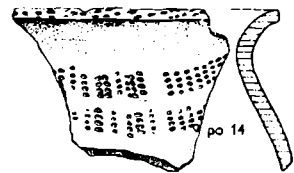
1

2



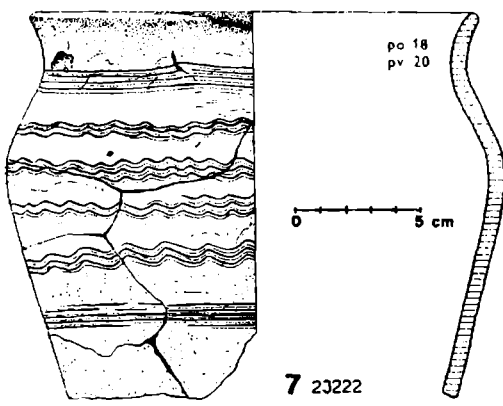
po 10,5
pv 11
pd 6,8
v 8

4 23232



po 14

5 13332

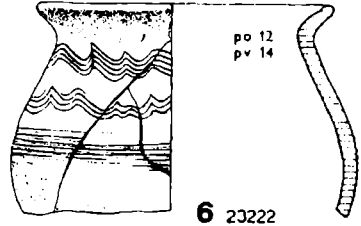


po 18
pv 20

0 5 cm

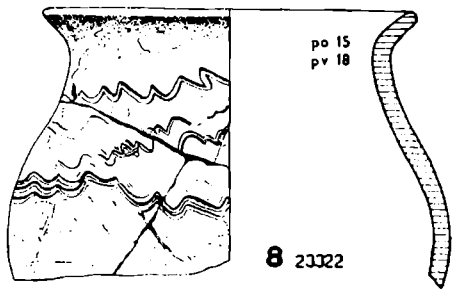
7 23222

Obj. 16



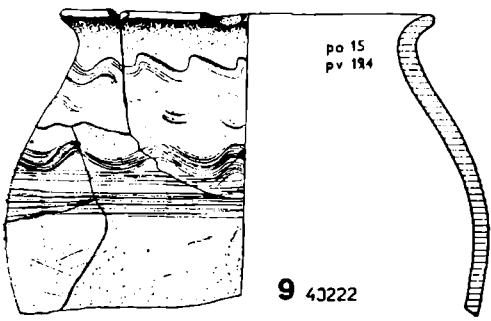
po 12
pv 14

6 23222



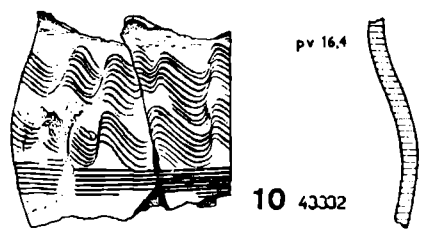
po 15
pv 18

8 23322



po 15
pv 19,4

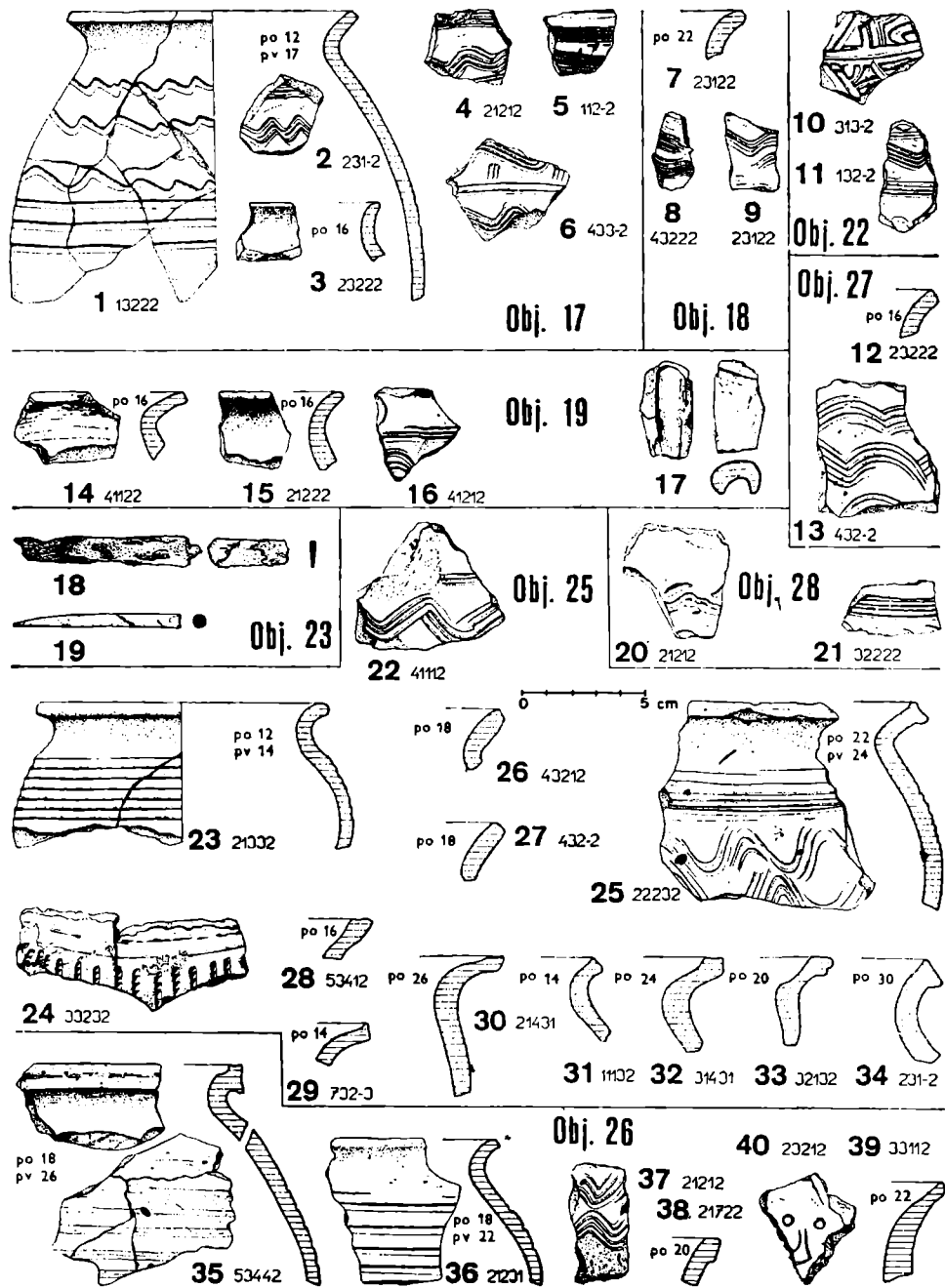
9 43222



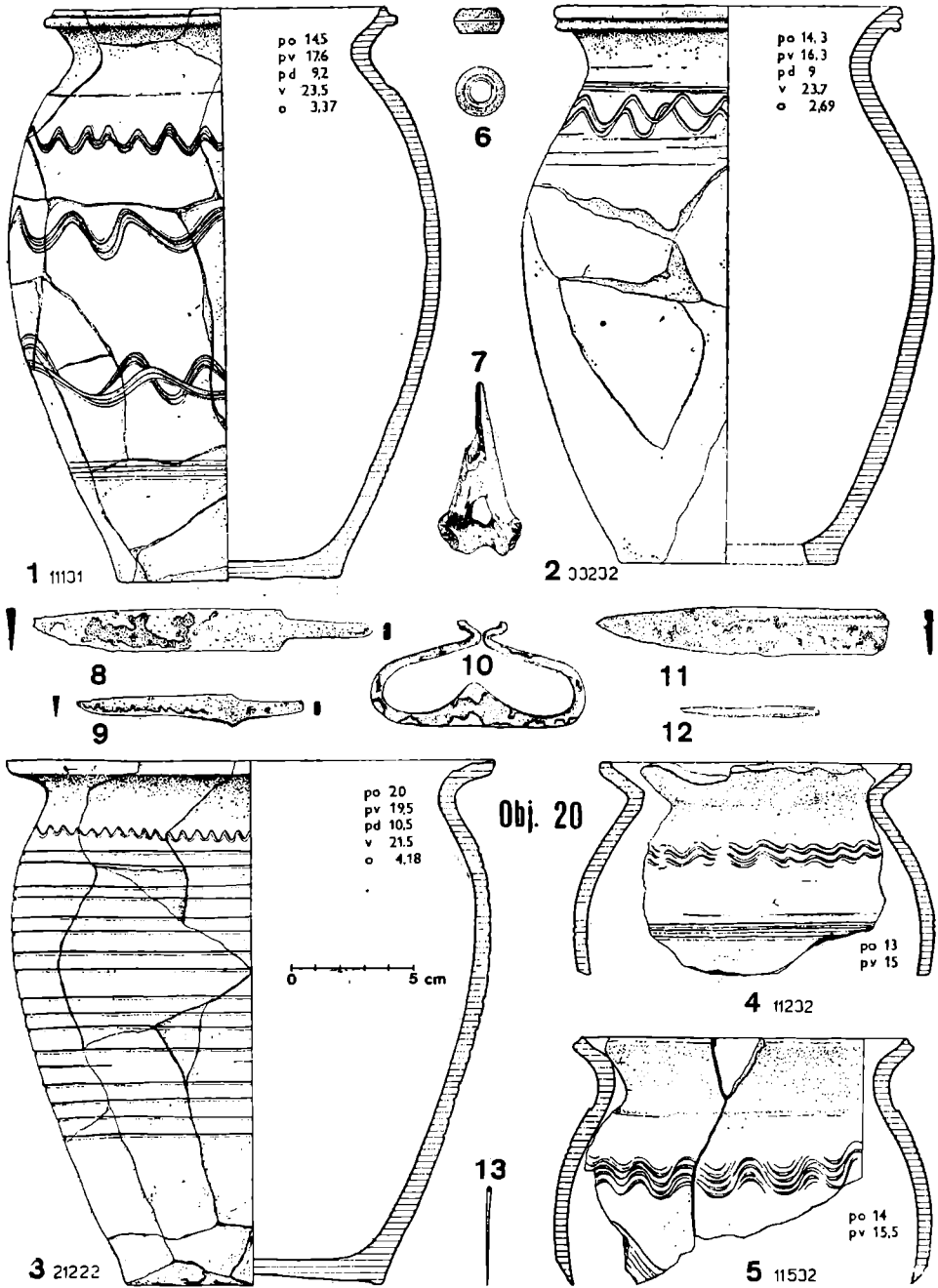
pv 16,4

10 43332

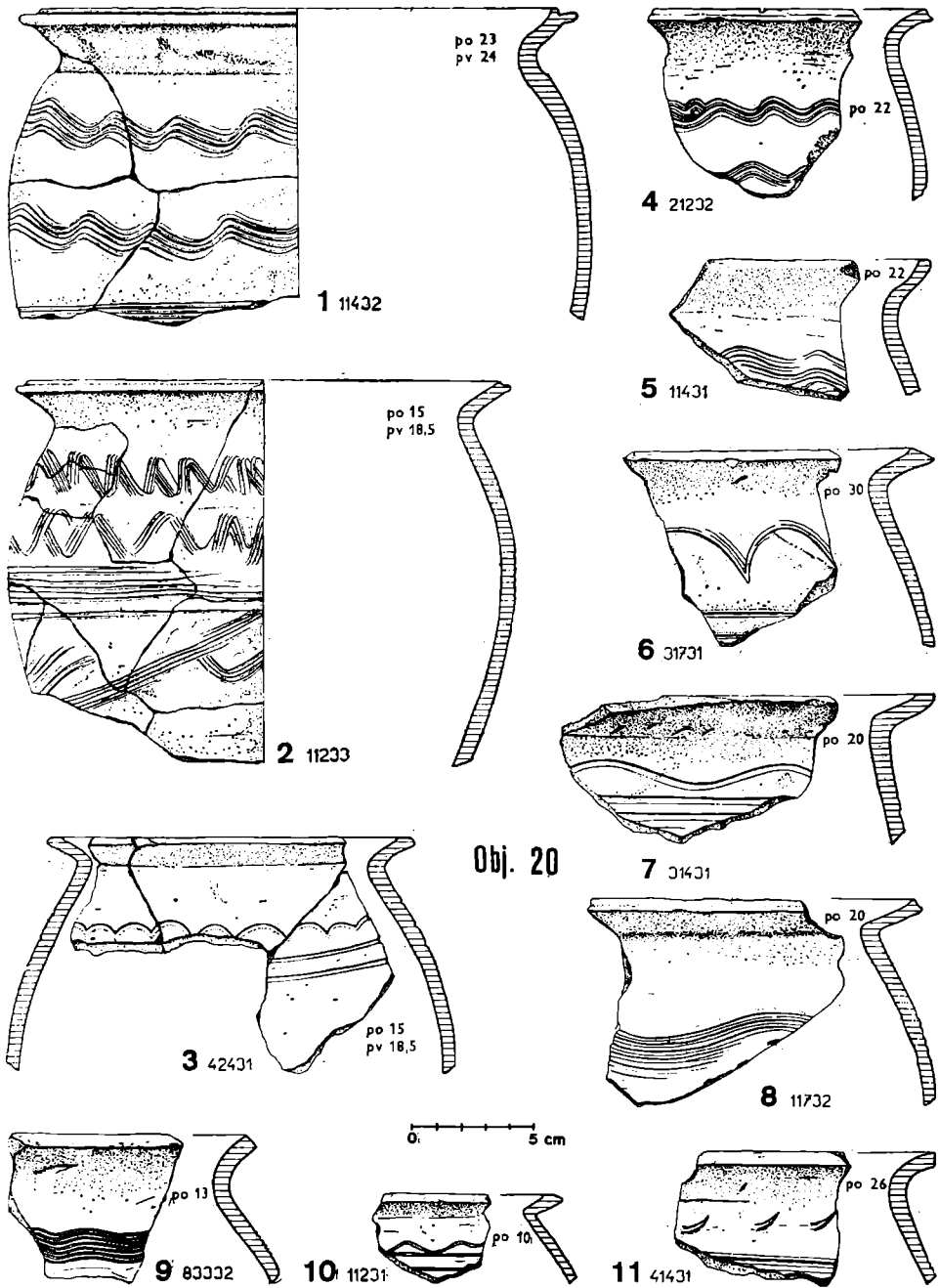
Tab. 44. Inventár obj. 16.



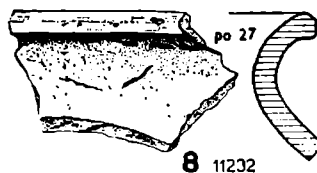
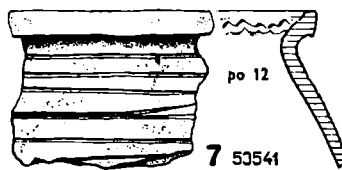
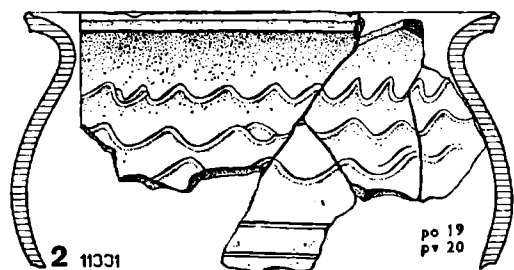
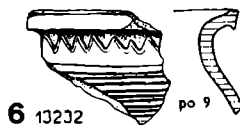
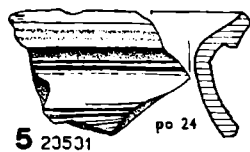
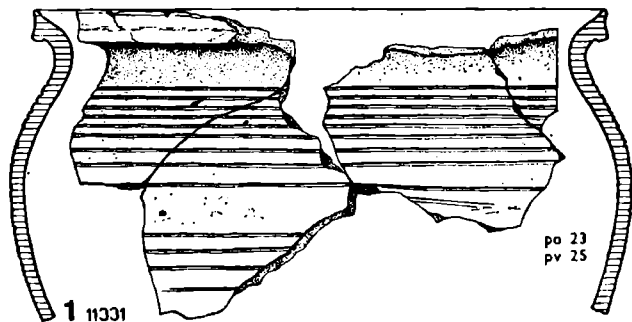
Tab. 45. Inventár obj. 17 (1-6), 18 (7-9), 19 (14-17), 22 (10-11), 23 (18-19), 25 (22-34), 26 (35-40), 27 (12-13), 28 (20-21).



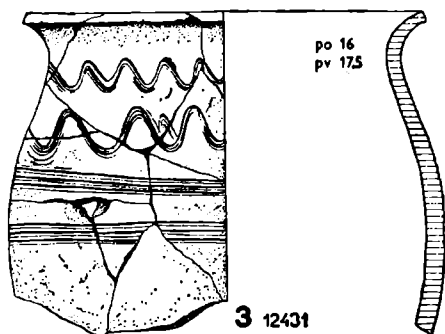
Tab. 46. Inventár obj. 20.



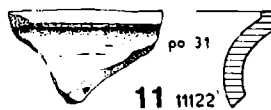
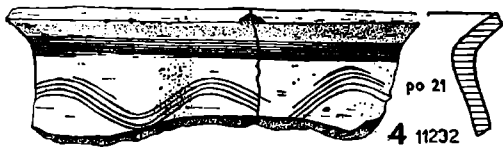
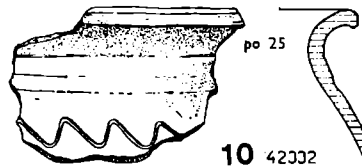
Tab. 47. Inventář obj. 20.



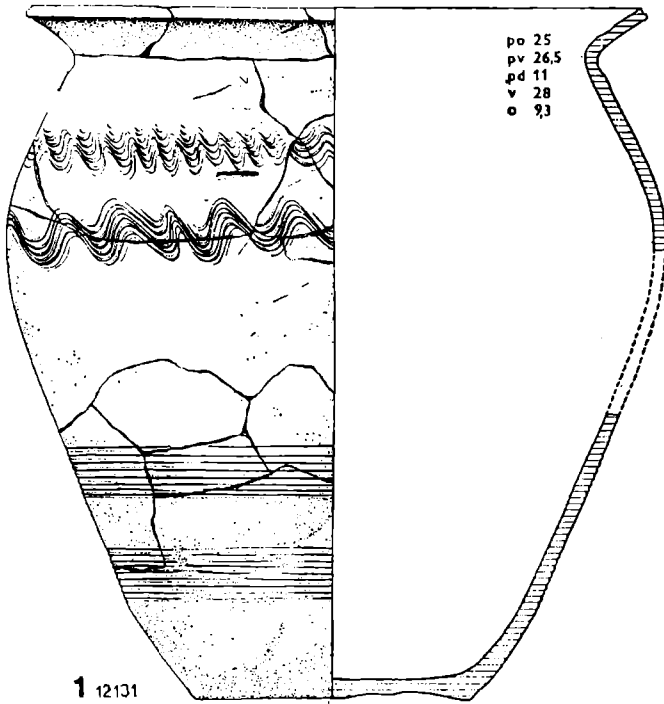
Obj. 20



0 5 cm.

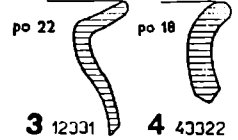


Tab. 48. Inventář obj. 20.

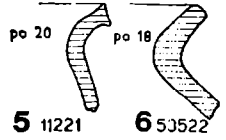


po 25
pv 26,5
pd 11
v 28
o 93

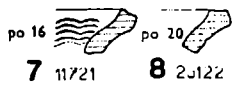
1 12131



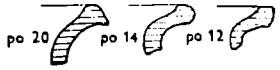
3 12331 4 43322



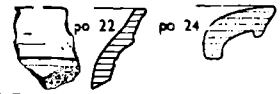
5 11221 6 53522



7 11721 8 23122

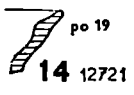


9 23522 10 11222 11 21222

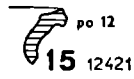


12 21541 13 11222

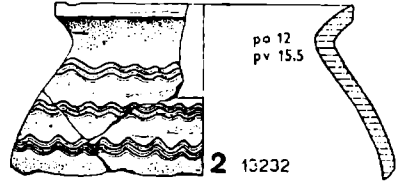
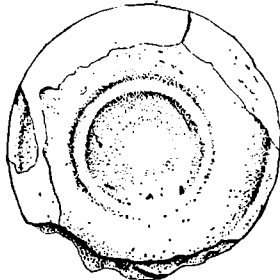
Obj. 20



14 12721

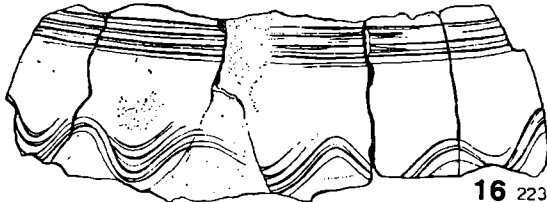
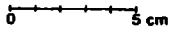


15 12421



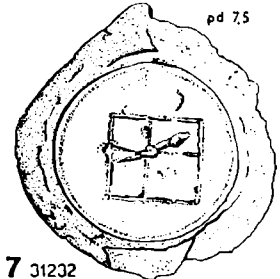
po 12
pv 15,5

2 13232



pv 24

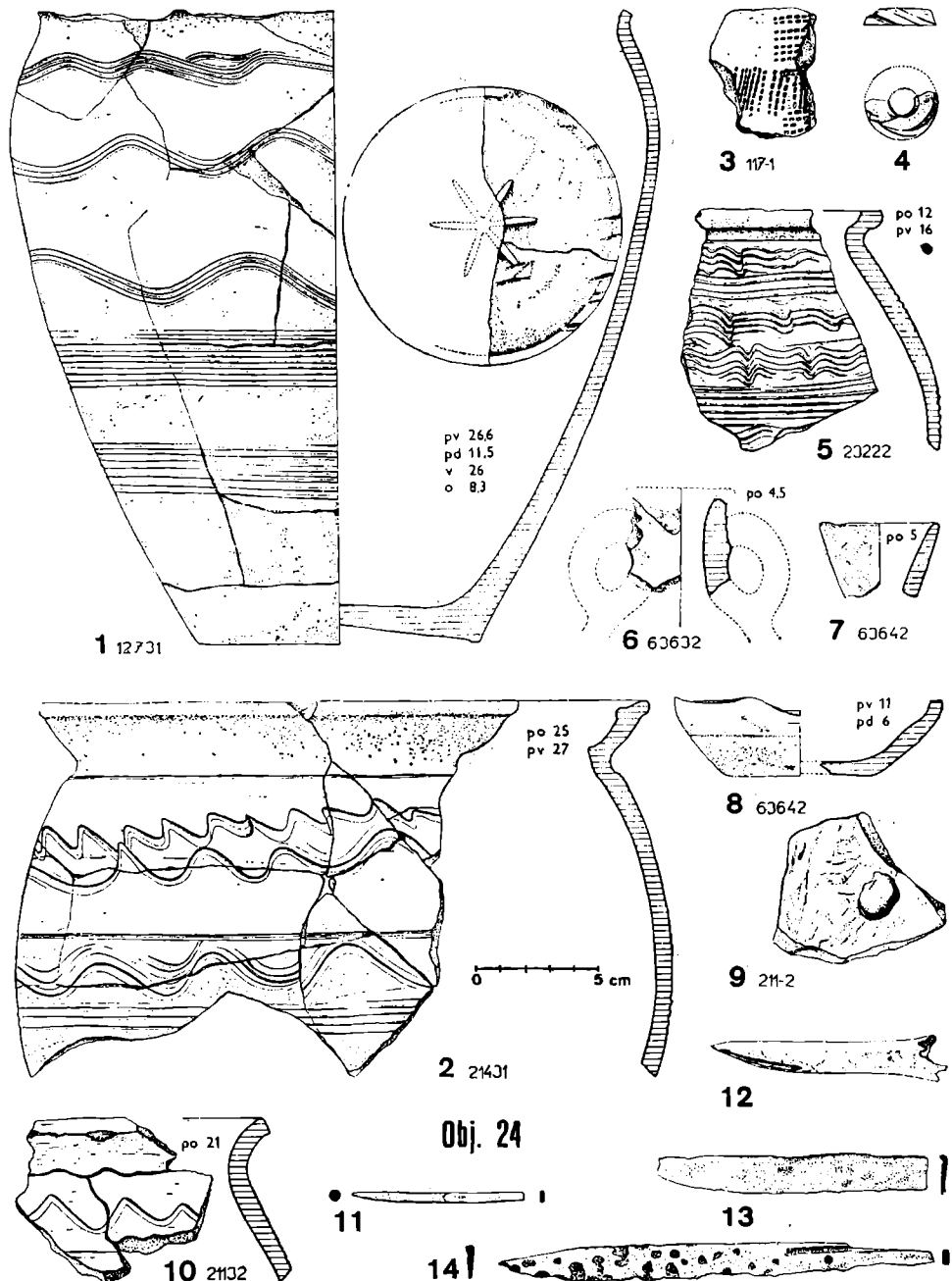
16 22331



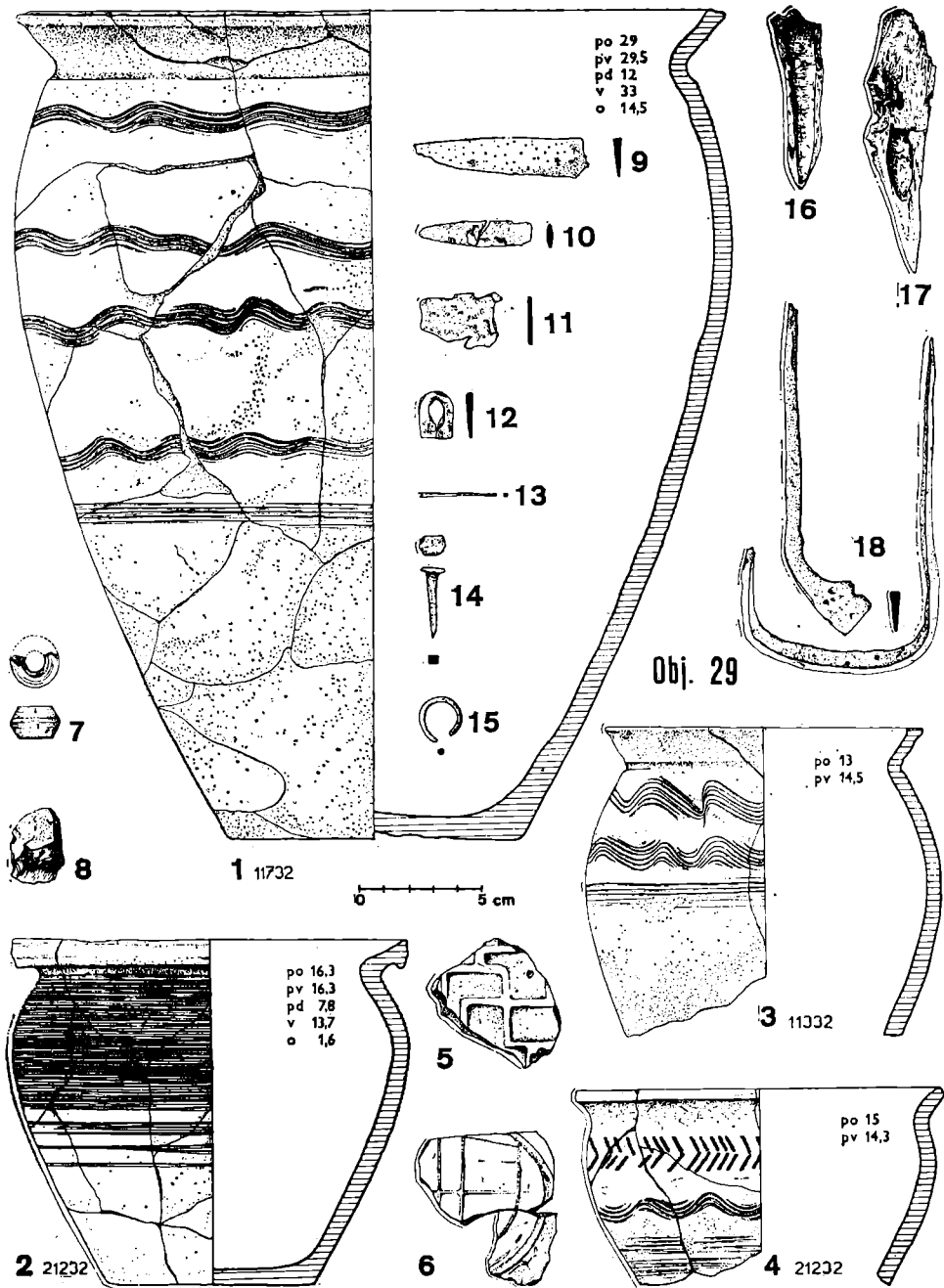
pd 7,5

17 31232

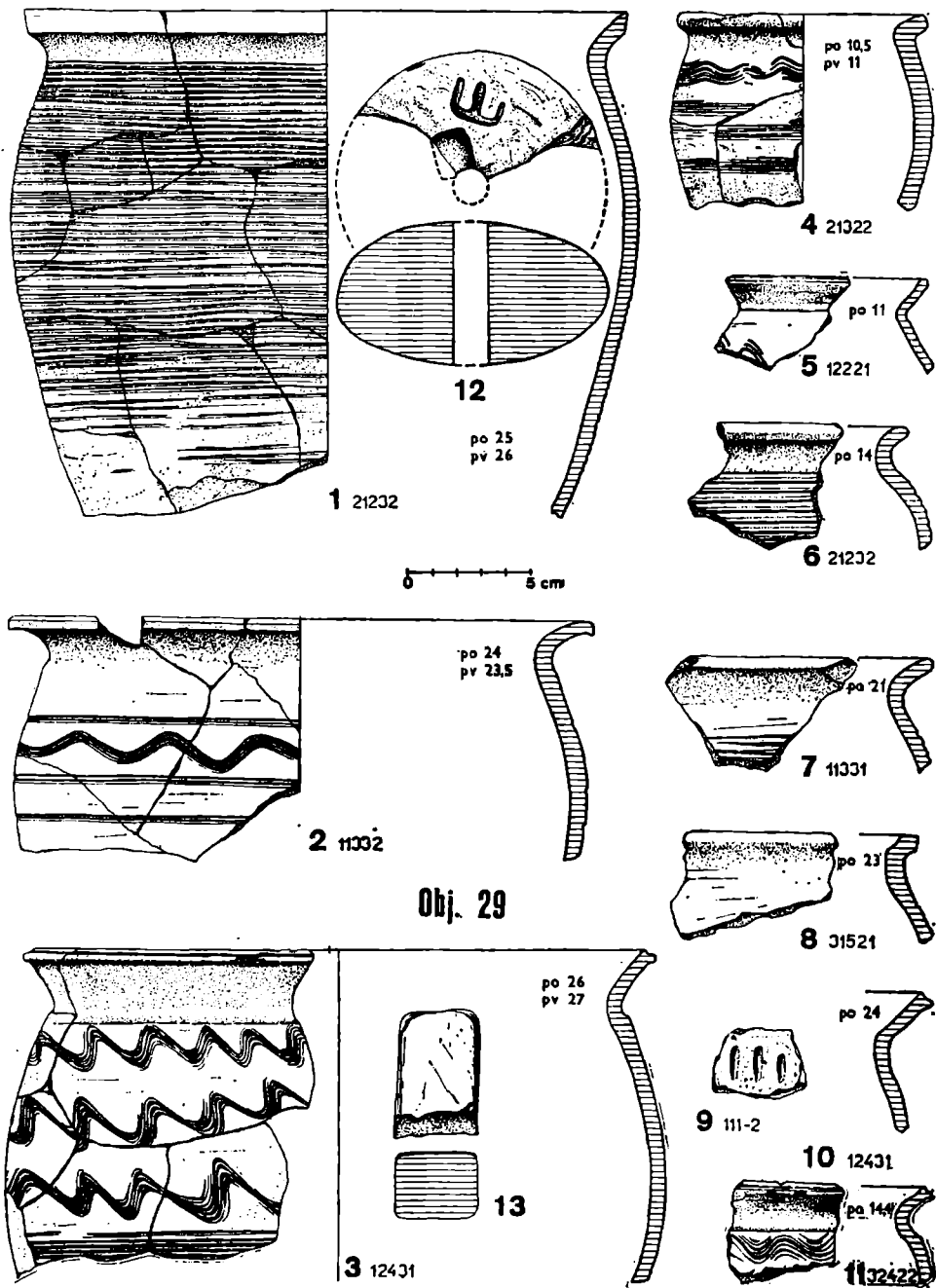
Tab. 49. Inventář obj. 20.



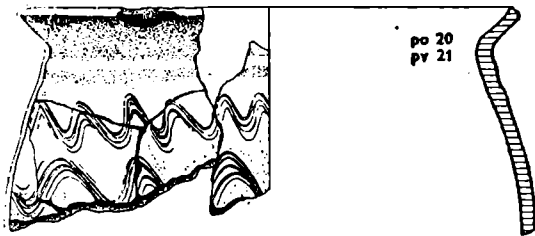
Tab. 50. Inventář obj. 24. Hrniec splený ze stěpů vmazaných do hliněné vypálené podlahy (1) a nálezy z vrstvy nad mazanicovou podlahou a z kamenné destrukce západně od obj. 24 (2–14).



Tab. 51. Inventář obj. 29.

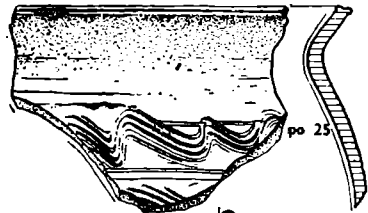


Tab. 52. Inventář obj. 29.



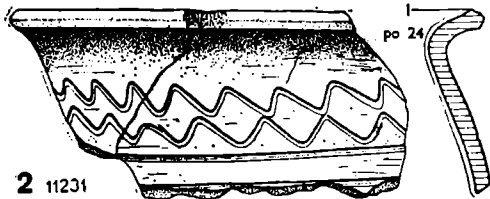
1 12431

po 20
pv 21



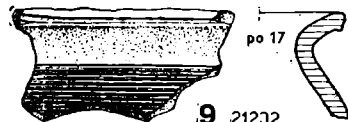
8 12231

po 25



2 11231

po 24



9 21232

po 17

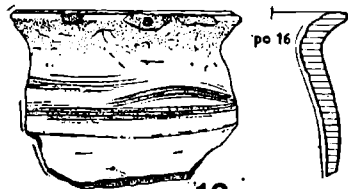
Obj. 29



3 21222

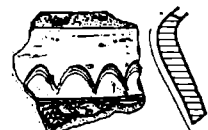
po 16

0 15 cm

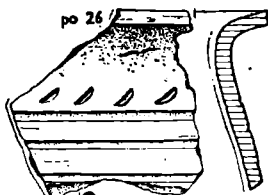


10 21322

po 16

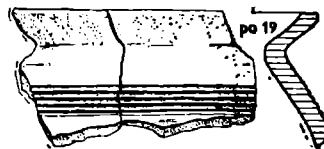


4 133122



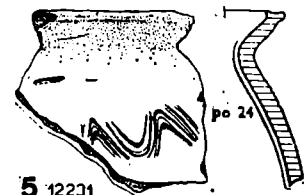
6 131431

po 26



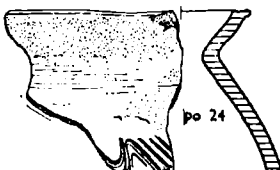
11 5324f

po 19



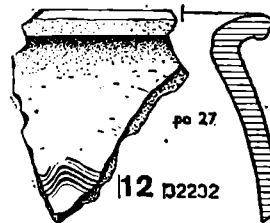
5 12231

po 24



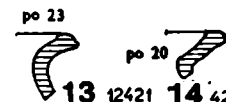
7 12231

po 24



12 12232

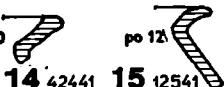
po 27



13 12421

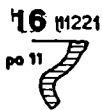
po 23

po 20



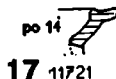
14 42441

po 12



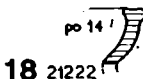
16 11221

po 11



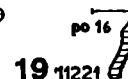
17 11721

po 14



18 21222

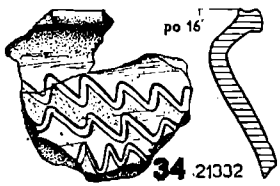
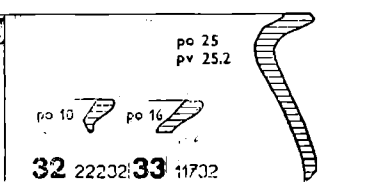
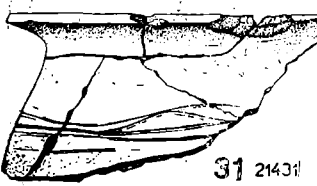
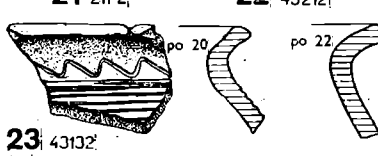
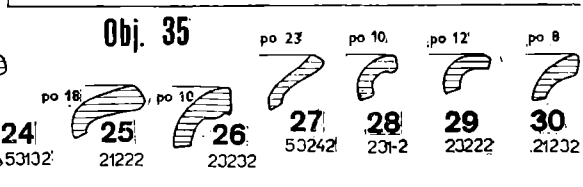
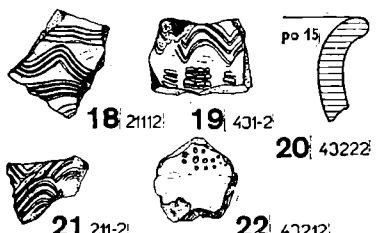
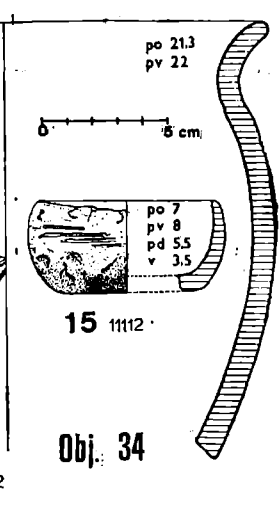
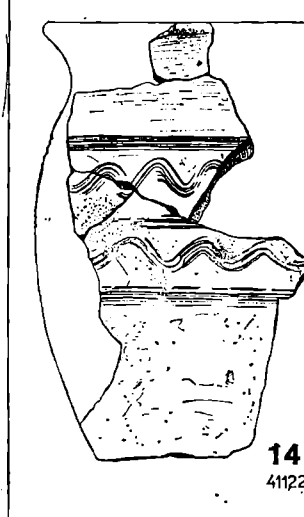
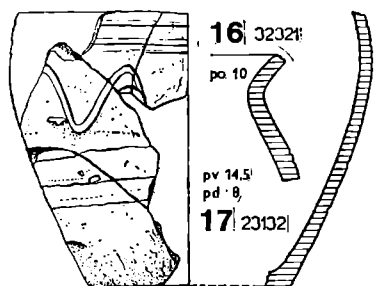
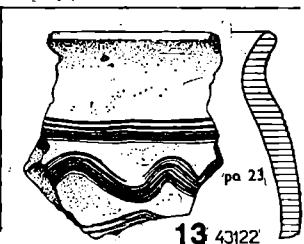
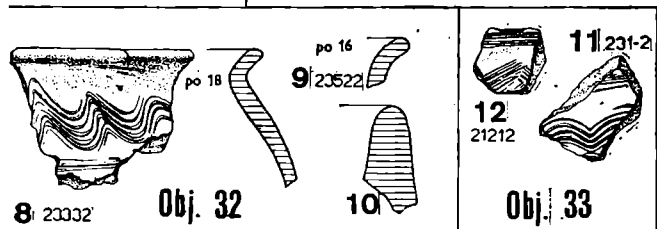
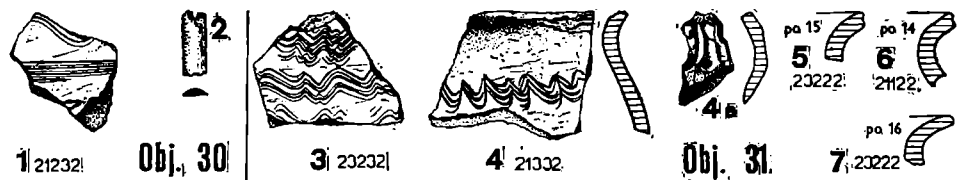
po 14



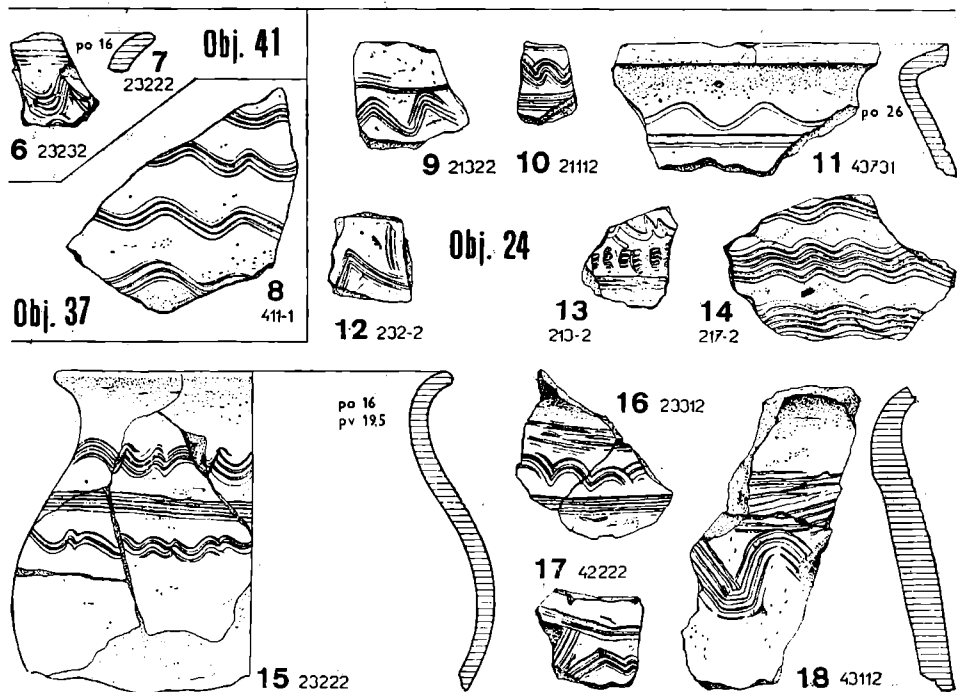
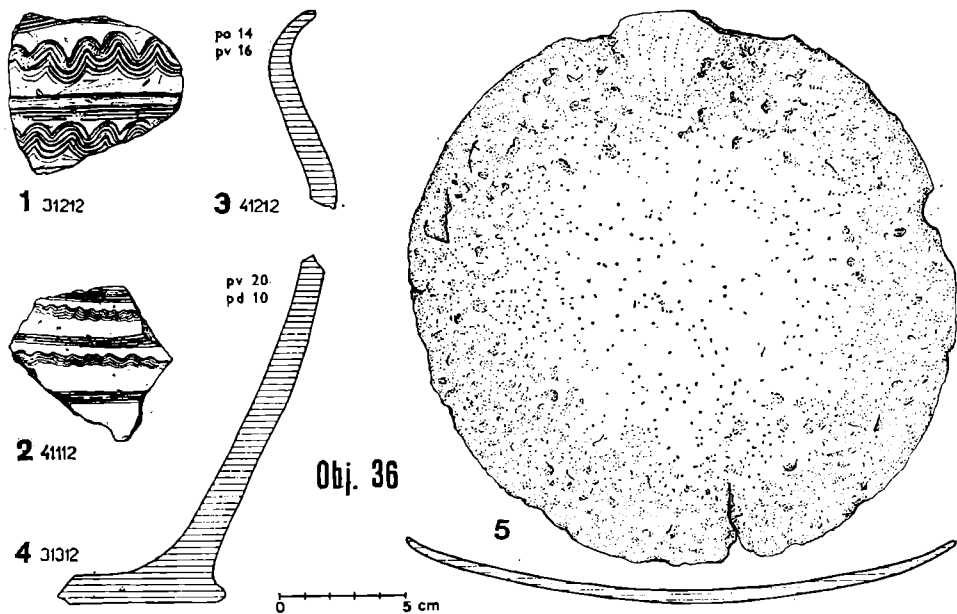
19 11221

po 16

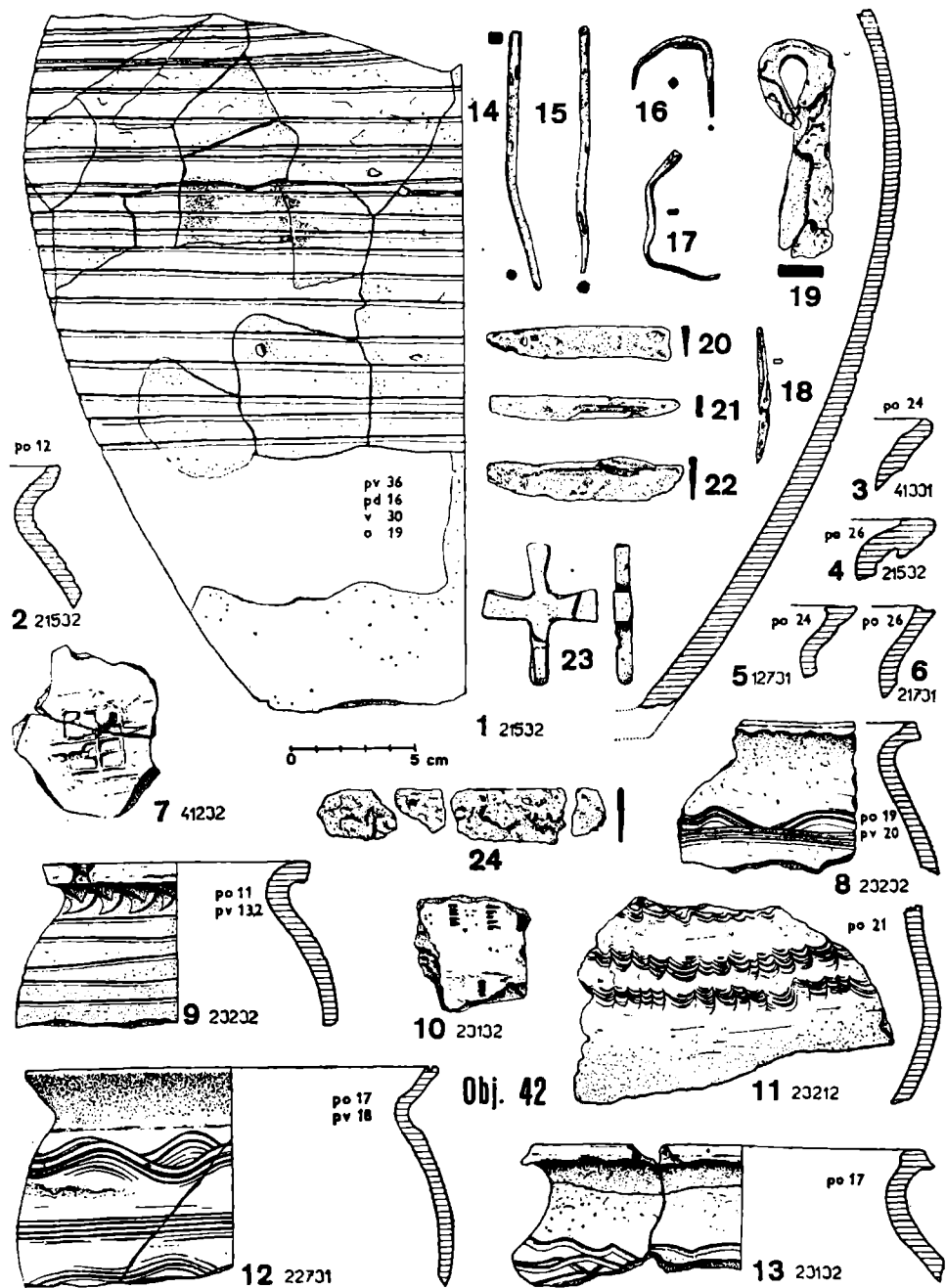
Tab. 53. Inventár obj. 29.



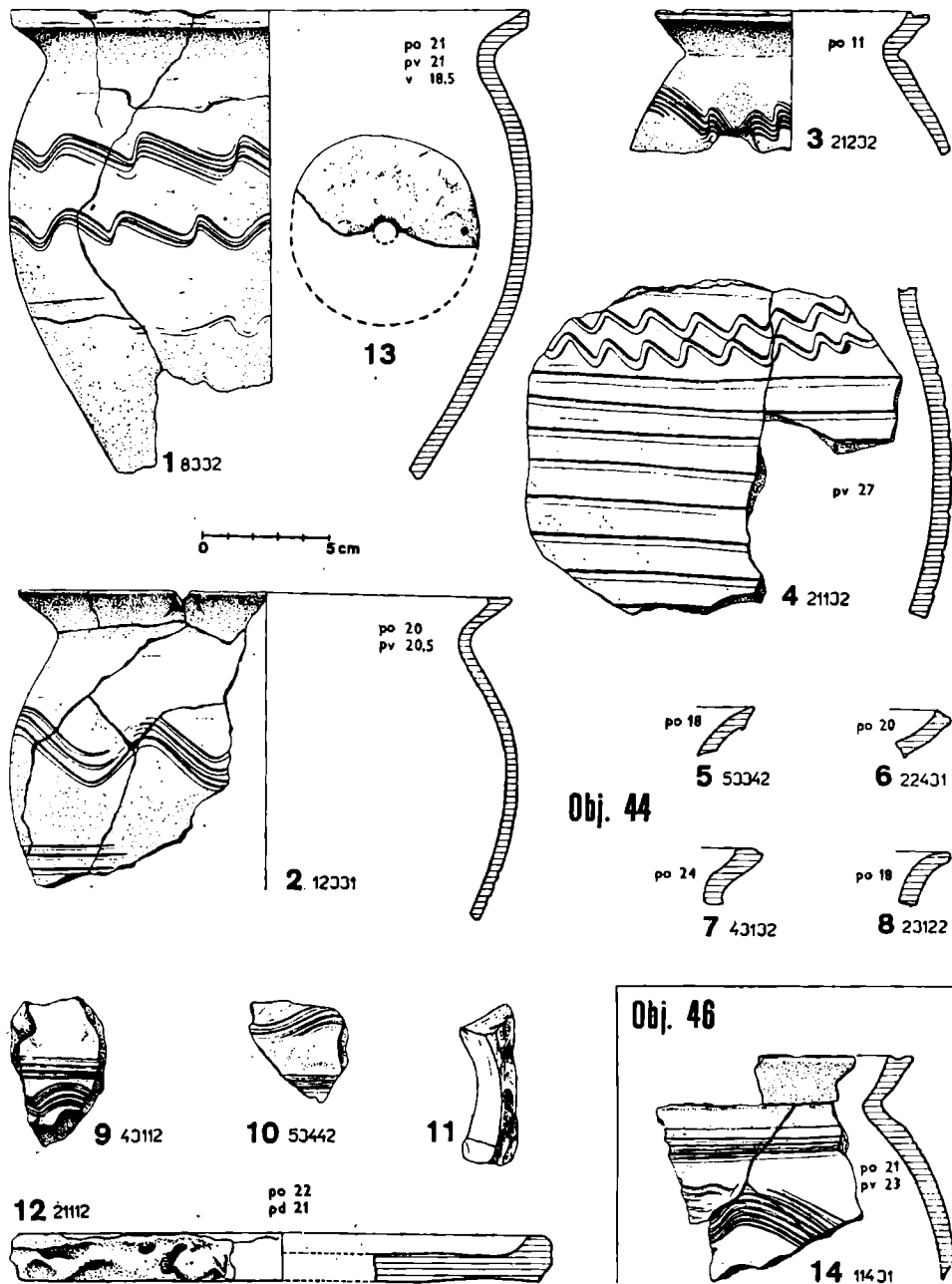
Tab. 54. Inventář obj. 30 (1, 2), 31 (3-7), 32 (8-10), 33 (11-12), 34 (14, 15), 35 (16-34); z toho 16-22 pochází z vrstvy pod obj. 35, 23-34 z vrstvy pod destrukcí nad šterko-pískovou podlahou, tj. z vlastní výplně obj. 35.



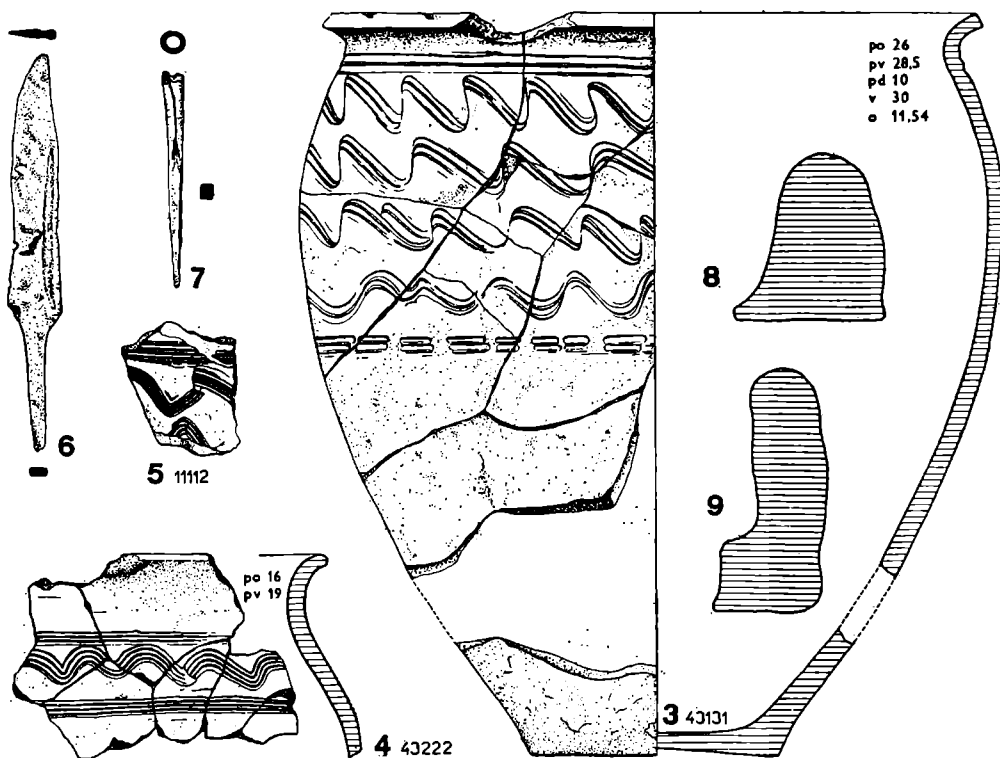
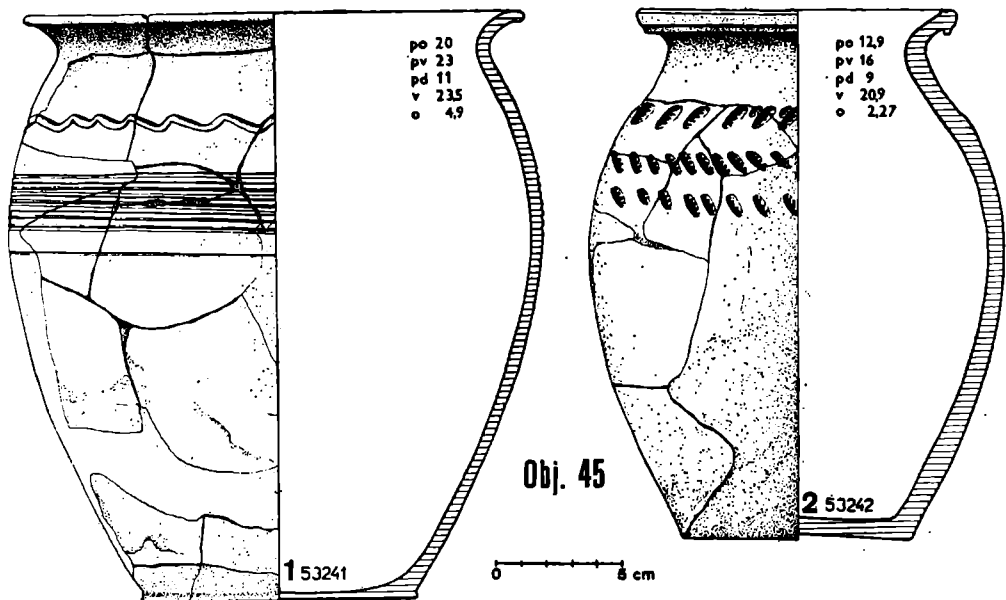
Tab. 55. Inventár obj. 36 (1–5), 37 (8), 41 (6–7) a nálezy z humusovité vrstvy pod podlahou obj. 24 (9–18).



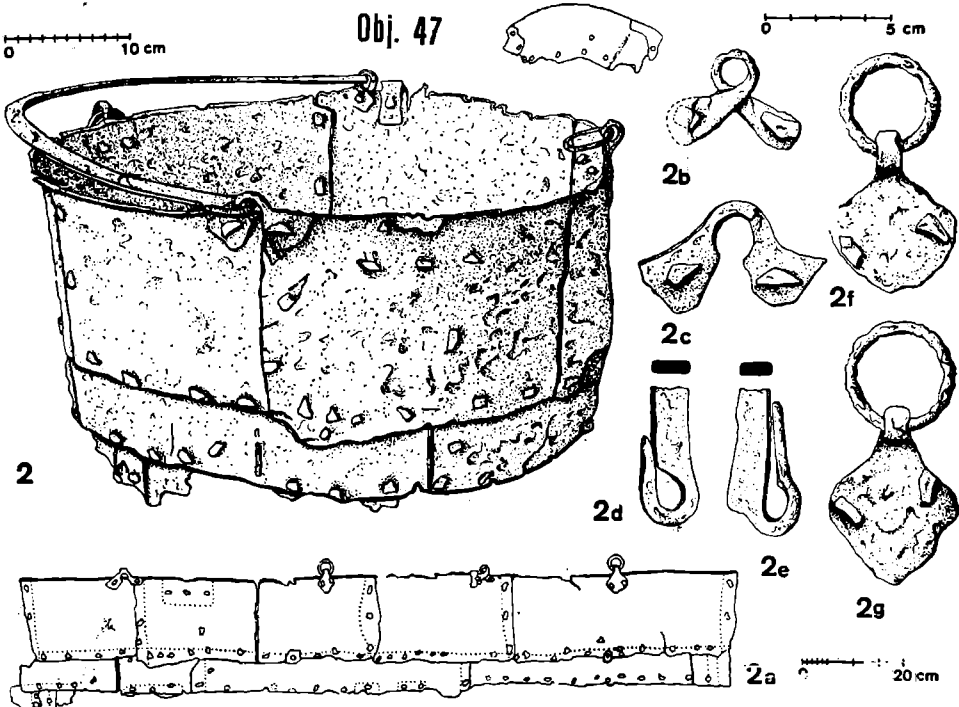
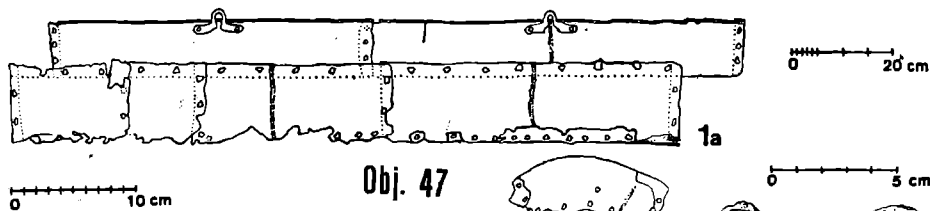
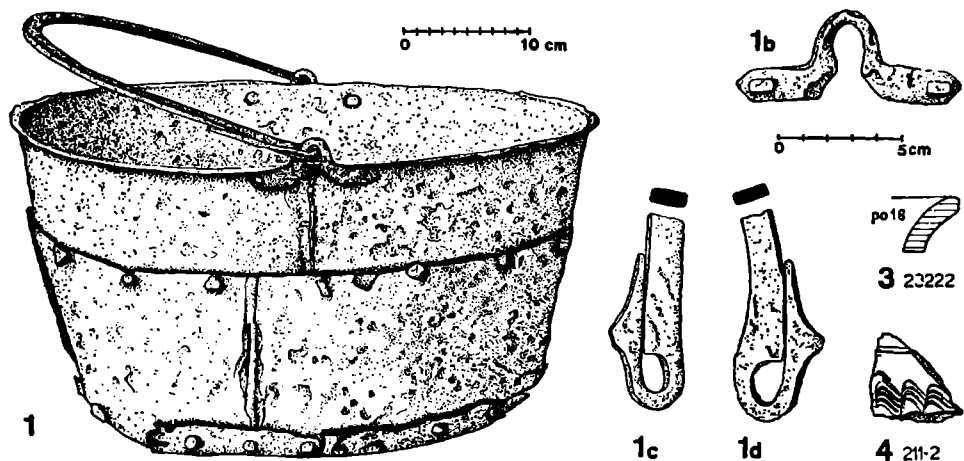
Tab. 56. Inventár obj. 42.



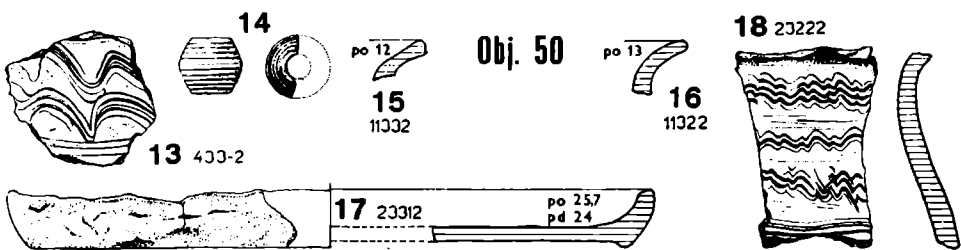
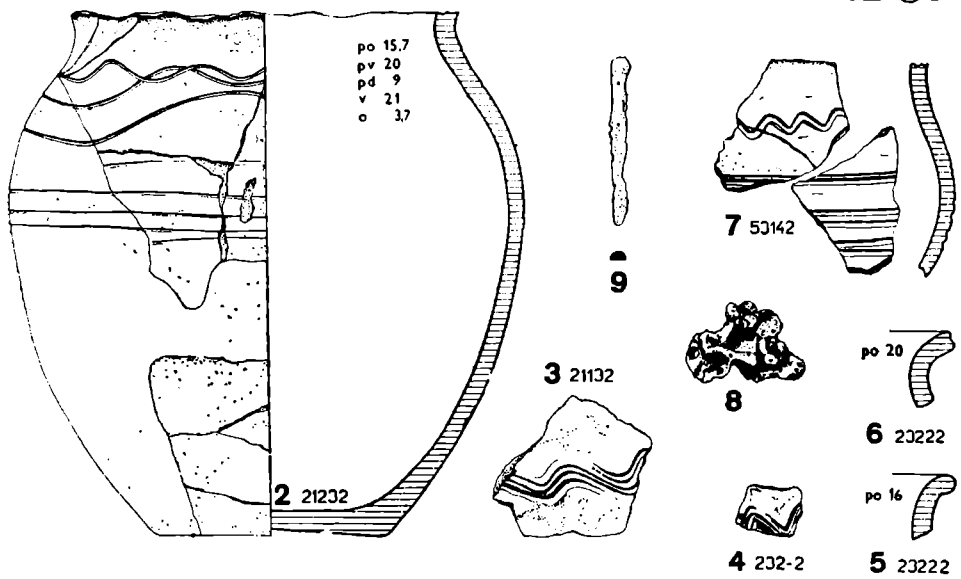
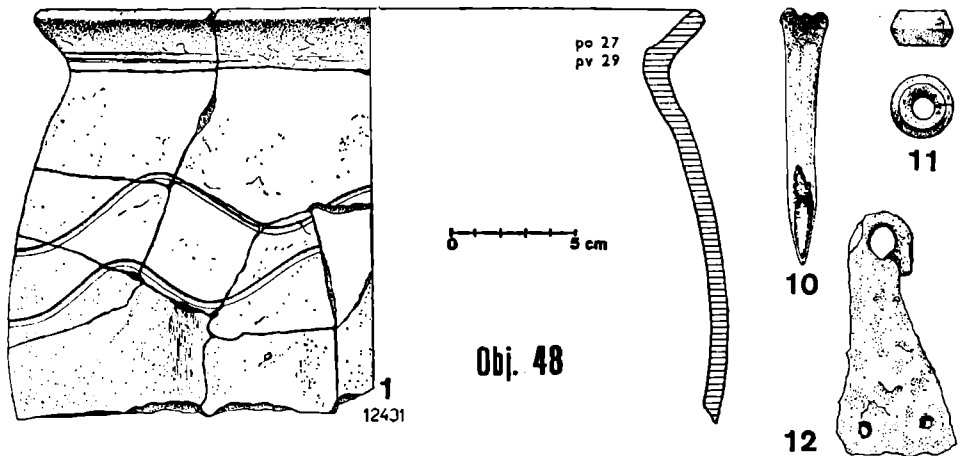
Tab. 57. Inventář obj. 44 (1–13) a 46 (14).



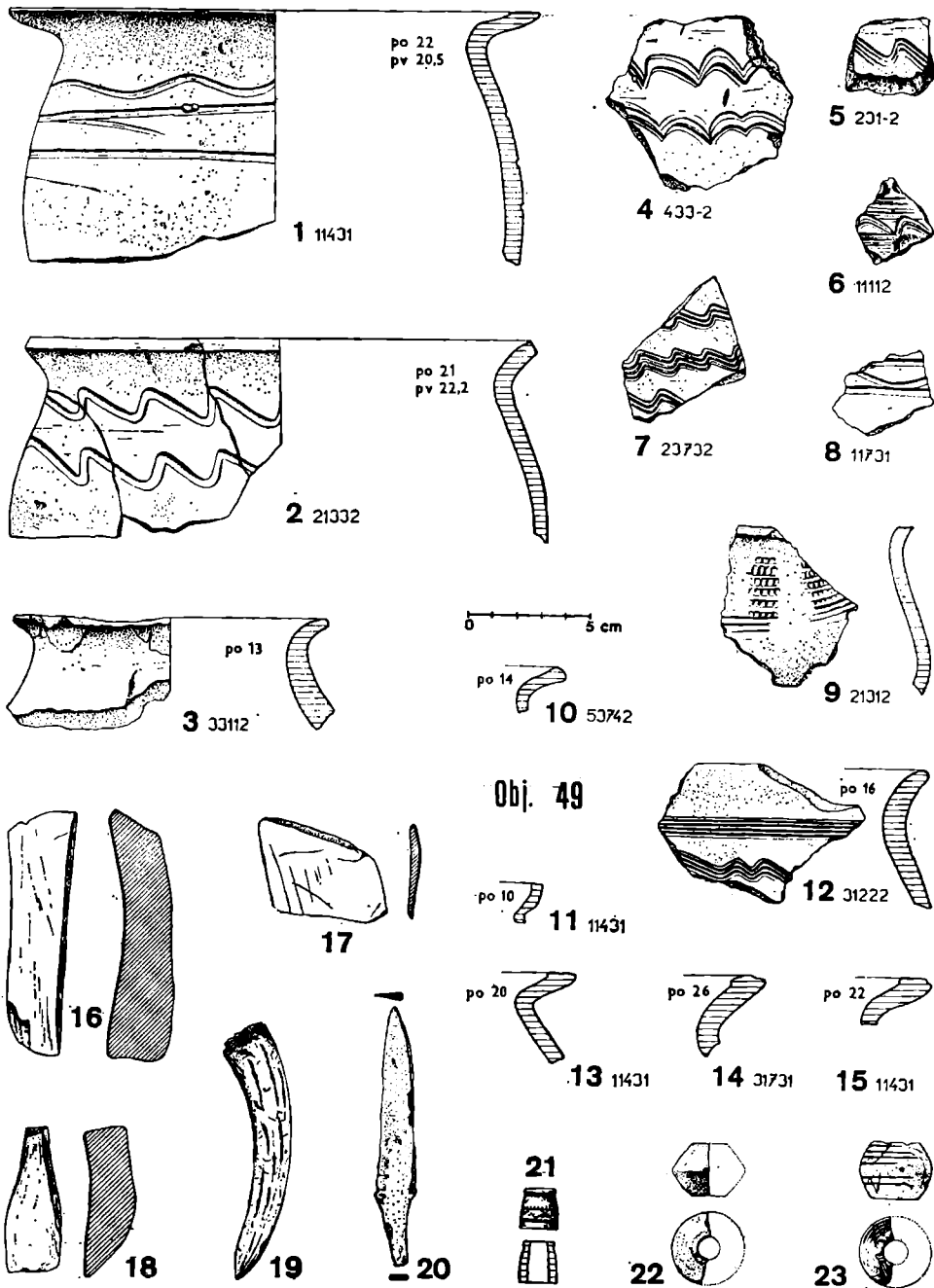
Tab. 58. Inventář obj. 45. Starohradištní příměs (4, 5); hrot (7) patří buď k obj. 45 nebo 52.



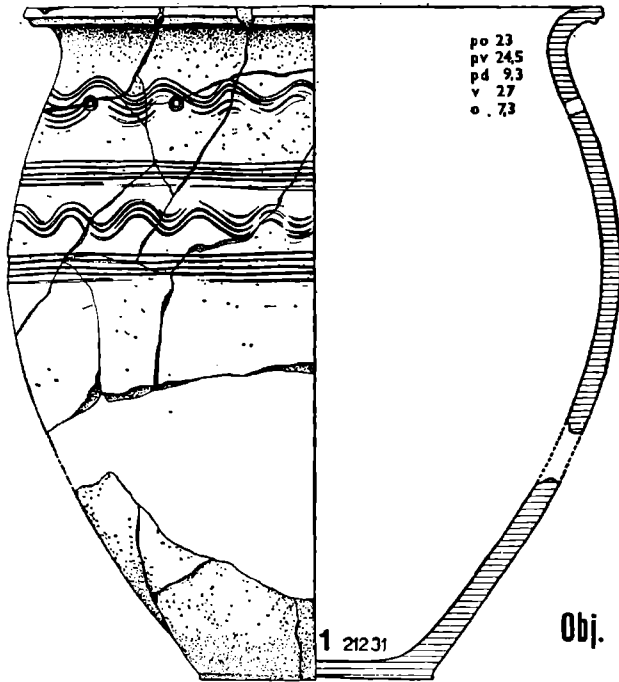
Tab. 59. Inventář obj. 47. Železné kotle (1, 2), jejich rozvinuté pláště (1a, 2a), detaily závěsných kování (1b, 2b, c, f, g) a konců rukojetí (1d, 2d).



Tab. 60. Inventář obj. 48 (1–12) a 50 (13–18). Hrnec 2 splepen ze stěpů z obj. 44 a 48.



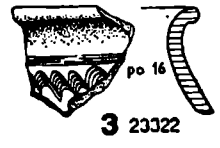
Tab. 61. Inventář obj. 49.



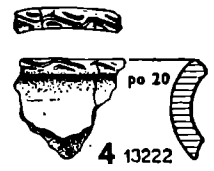
po 23
 pv 24,5
 pd 9,3
 v 27
 o . 7,3

1 21231

Obj. 52



3 23322

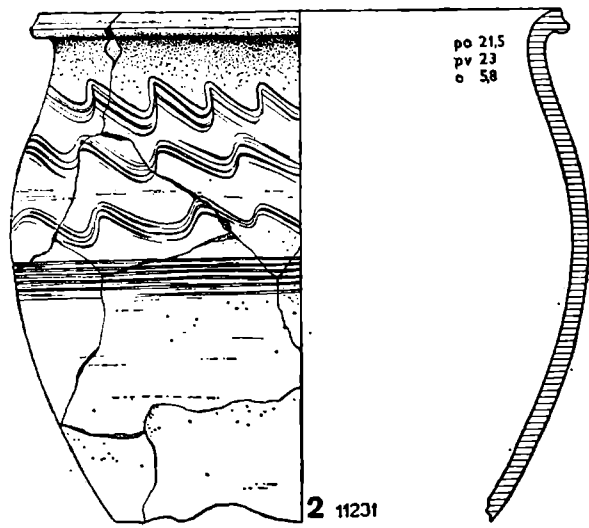


4 13222



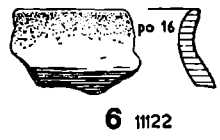
5 21232

0 5 cm



po 21,5
 pv 23
 o 5,8

2 11231



6 11122



7 21221



8 23222

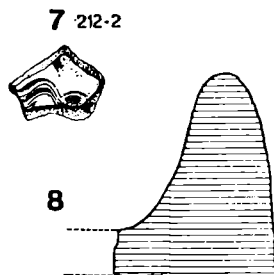
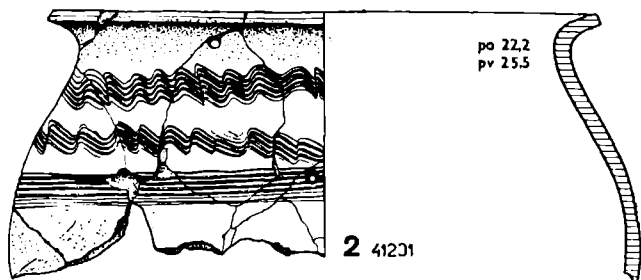
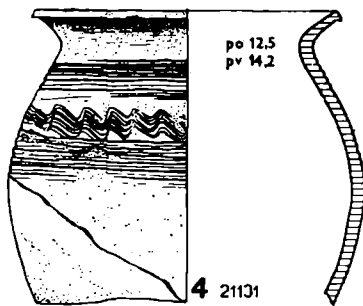
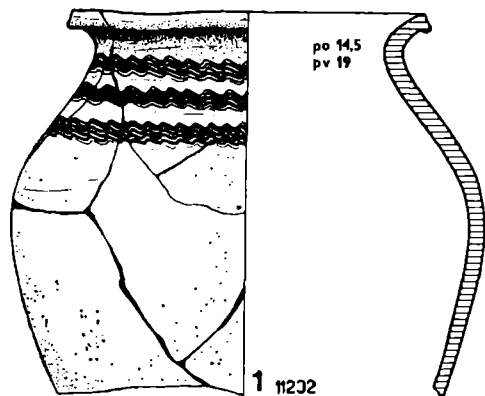


9 23322

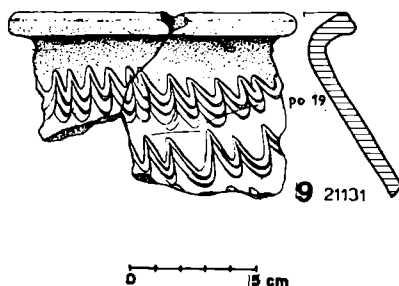
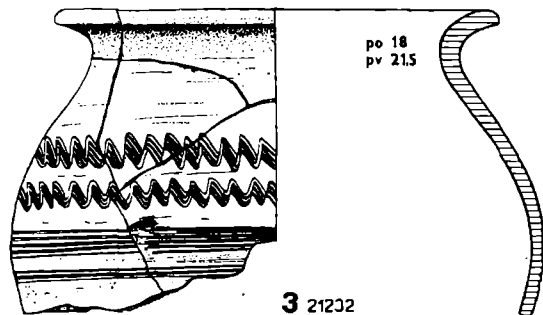


10 23112

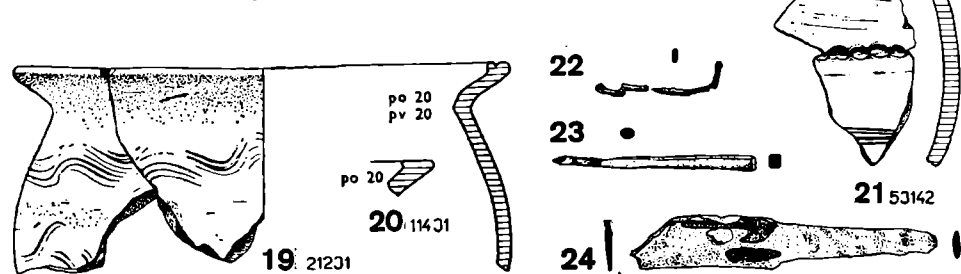
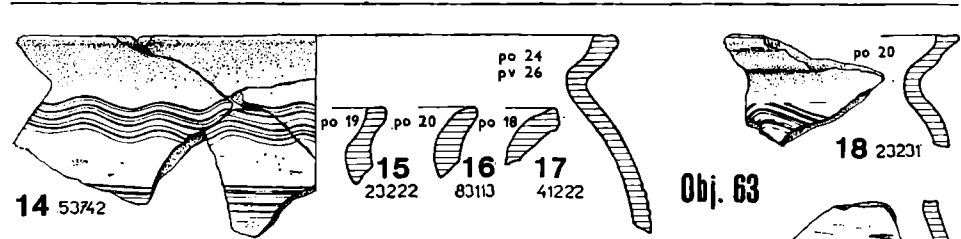
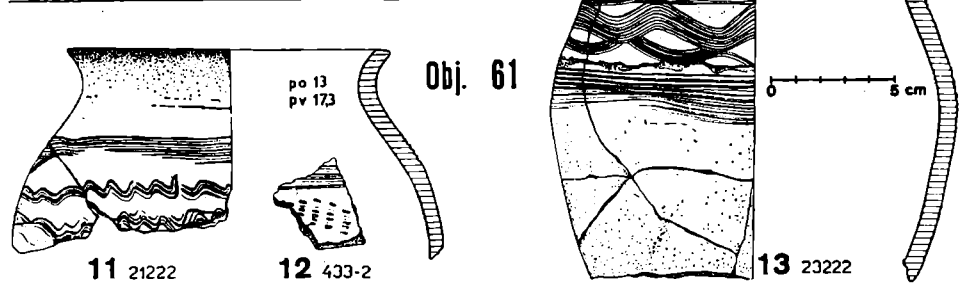
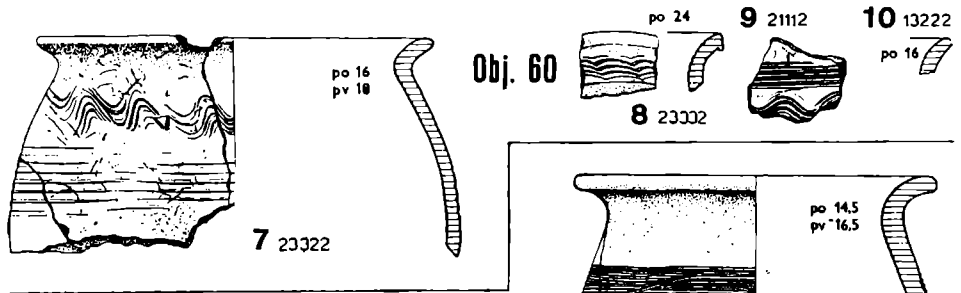
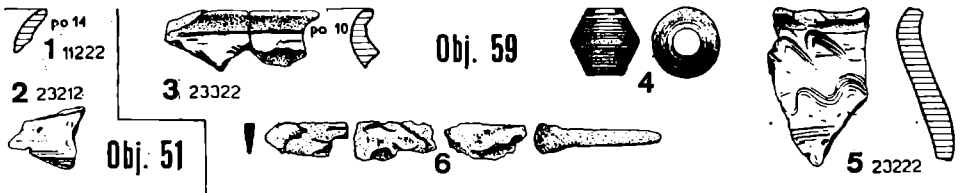
Tab. 62. Inventář obj. 52.



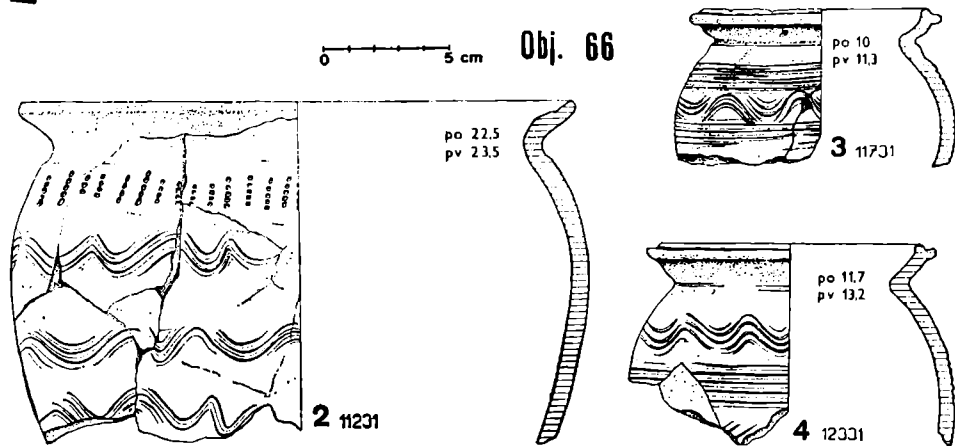
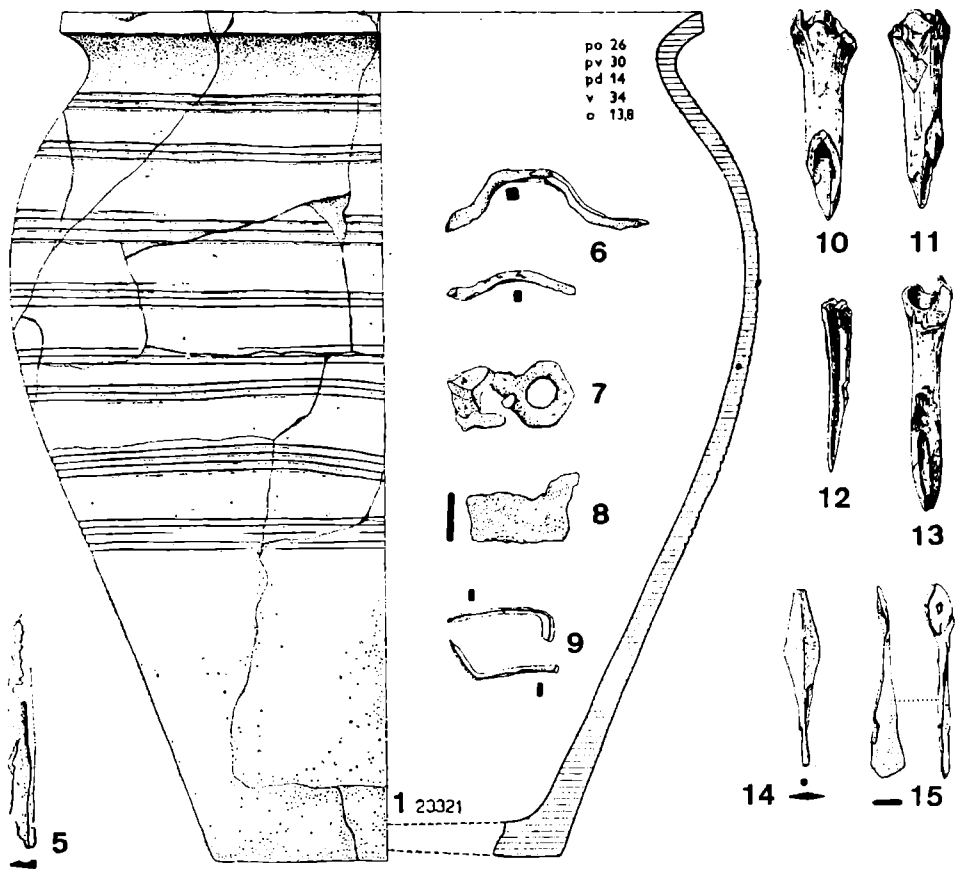
Obj. 52



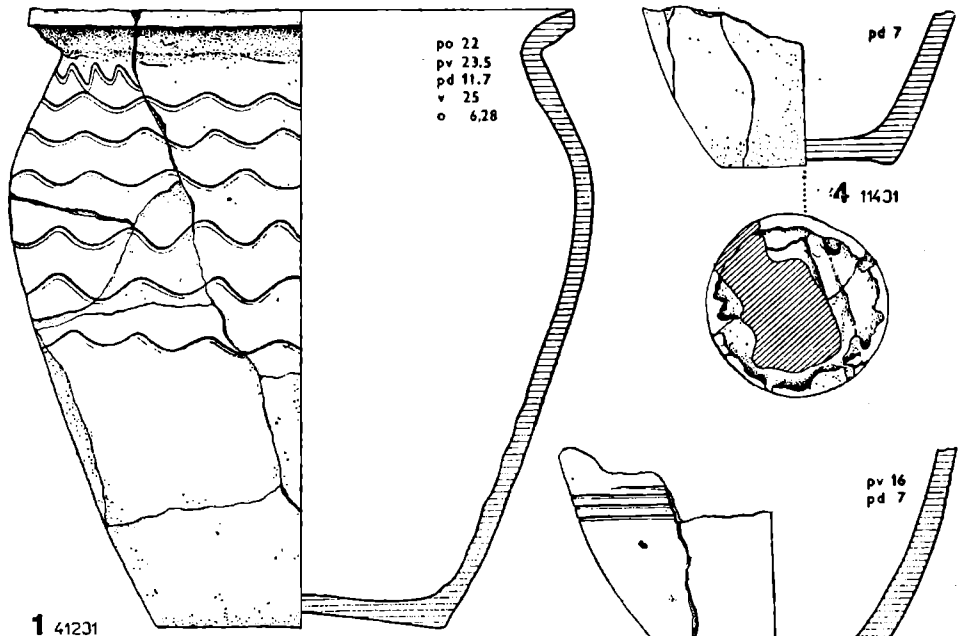
Tab. 63. Inventář obj. 52.



Tab. 64. Inventář obj. 51 (1, 2), 59 (3-6), 60 (7-10), 61 (11-13), 63 (14-25).

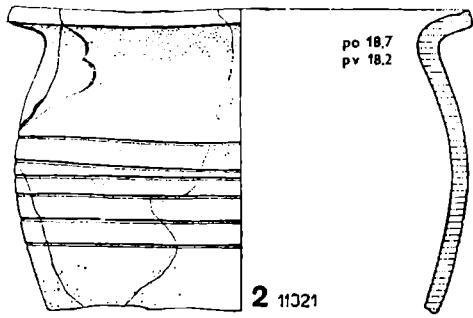


Tab. 65. Inventár obj. 66.

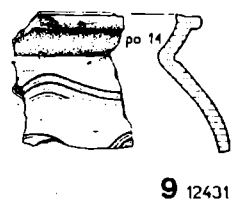
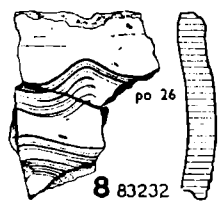
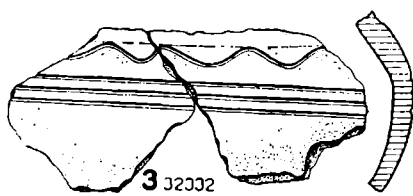
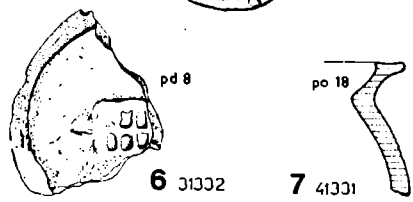


1 41231

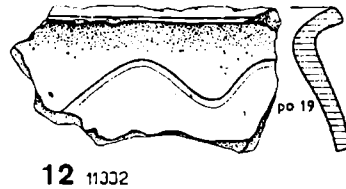
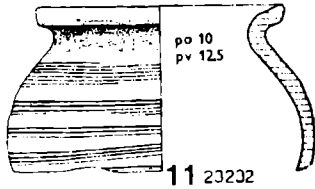

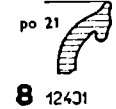
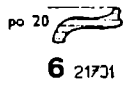
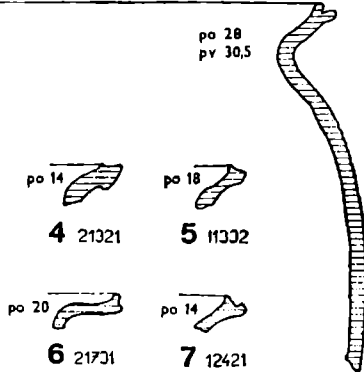
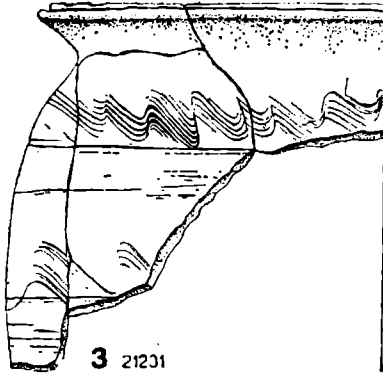
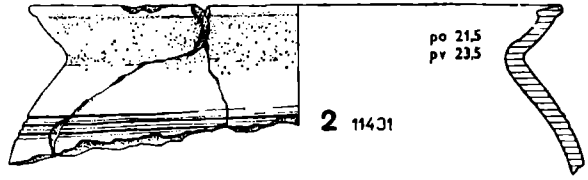
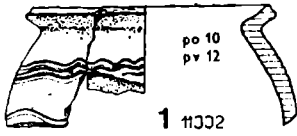
0 5 cm



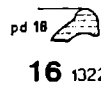
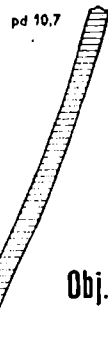
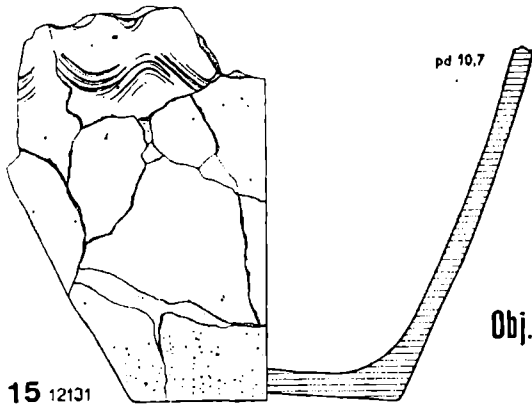
Obj. 66



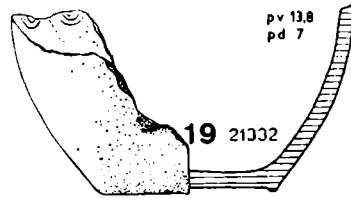
Tab. 66. Inventar obj. 66.



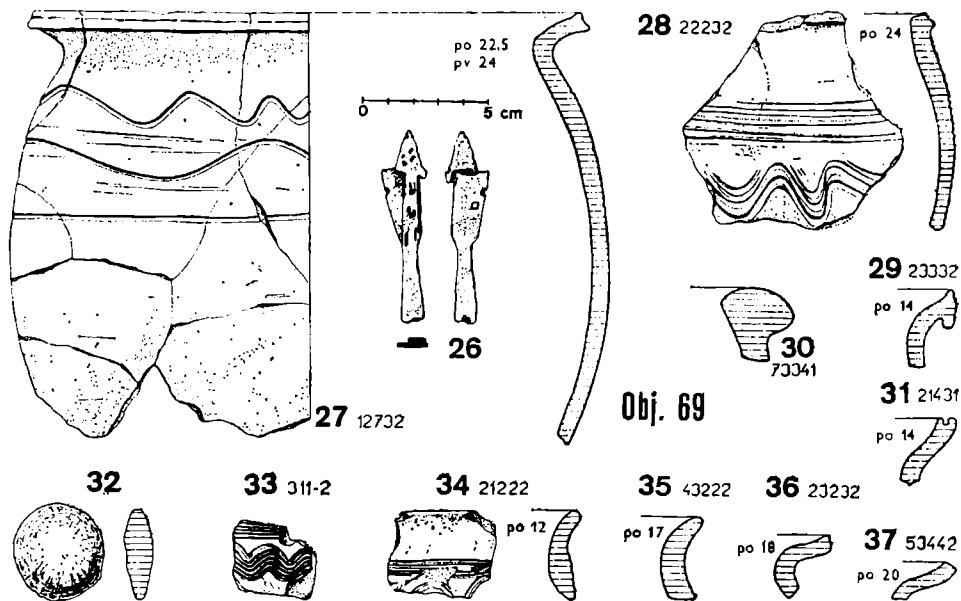

0 ————— 5 cm



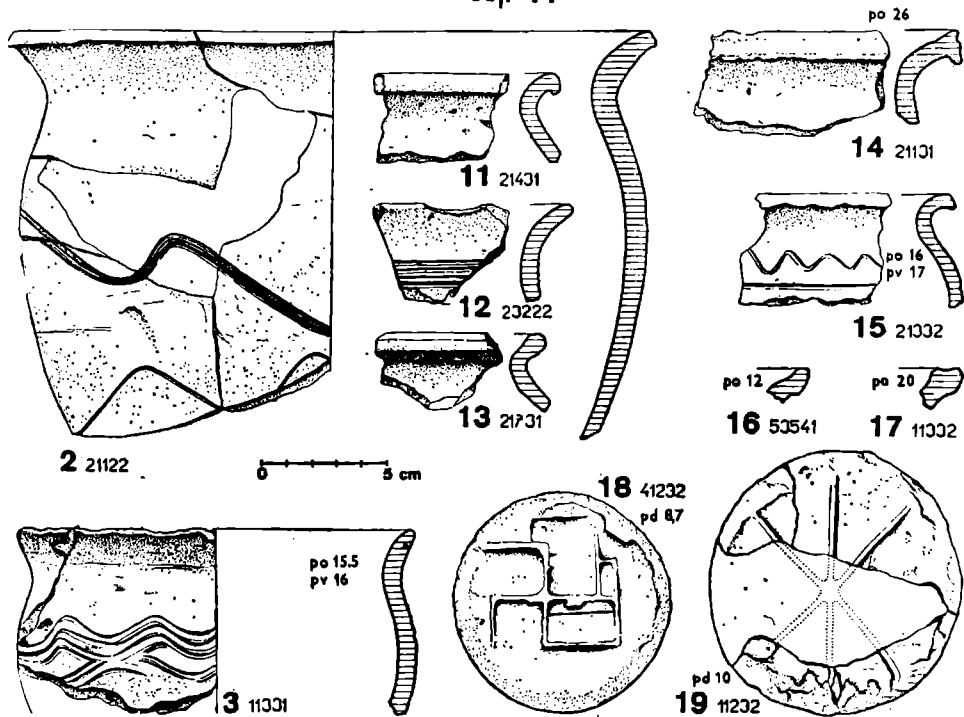
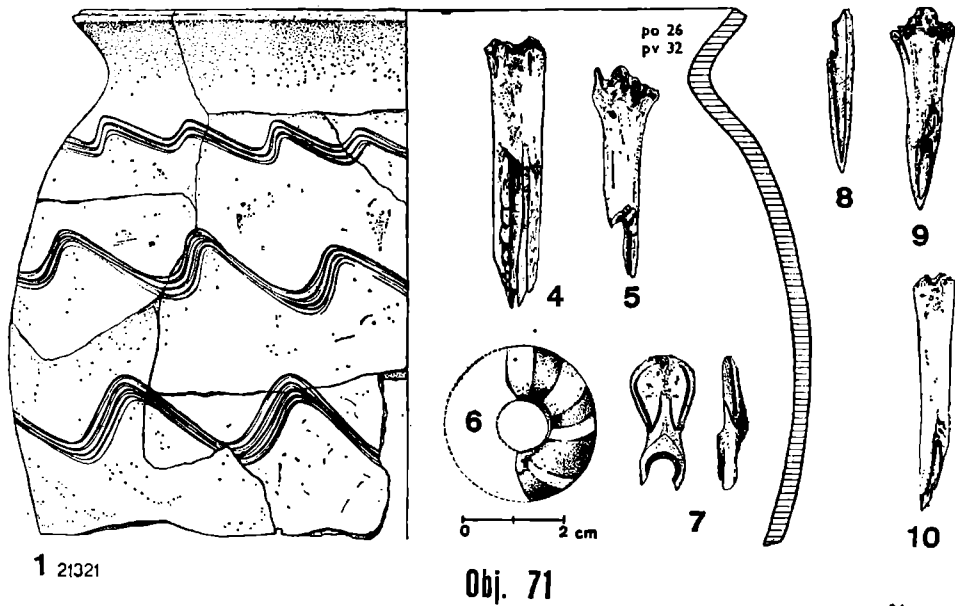
Obj. 66



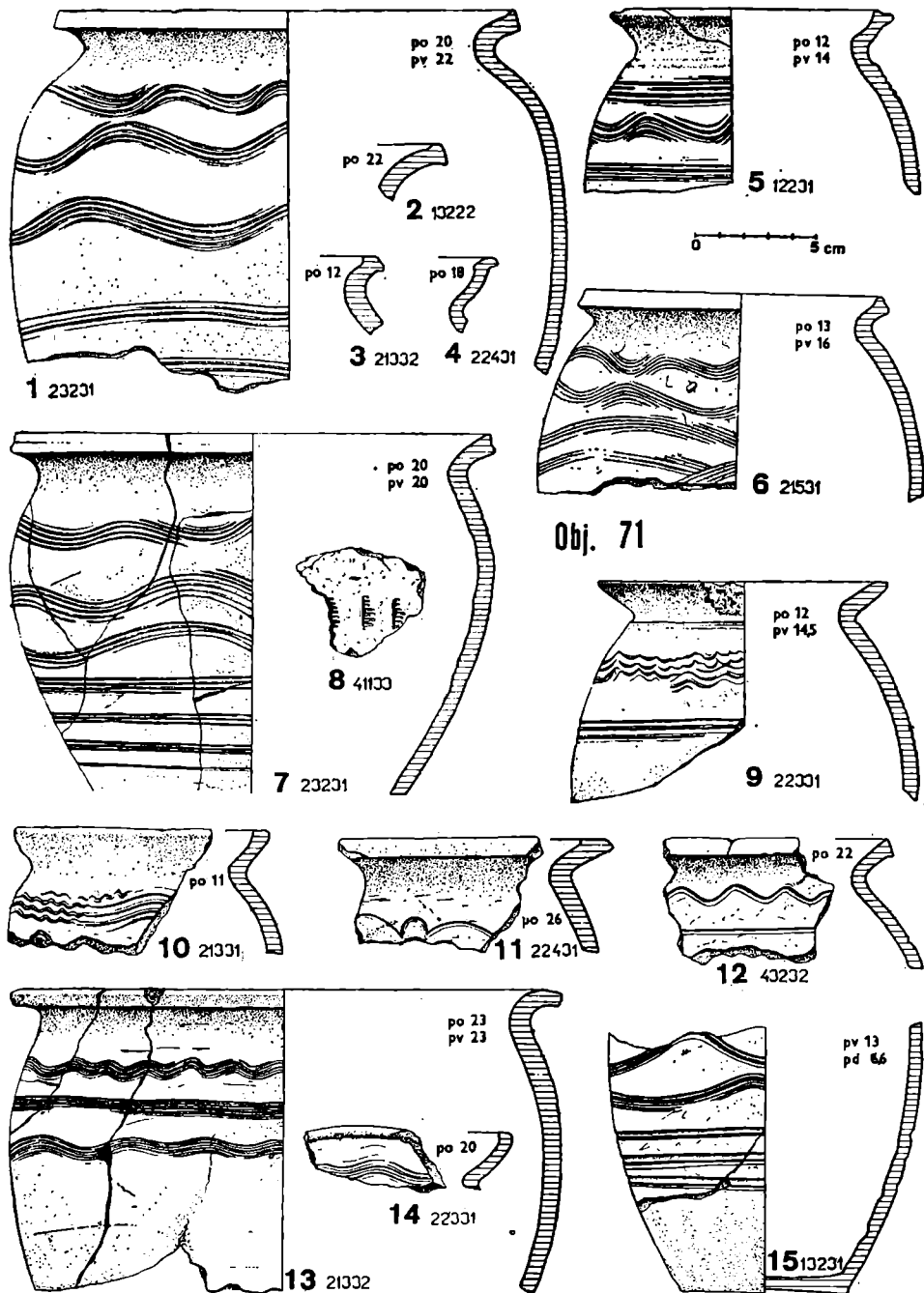
Tab. 67. Inventář obj. 66.



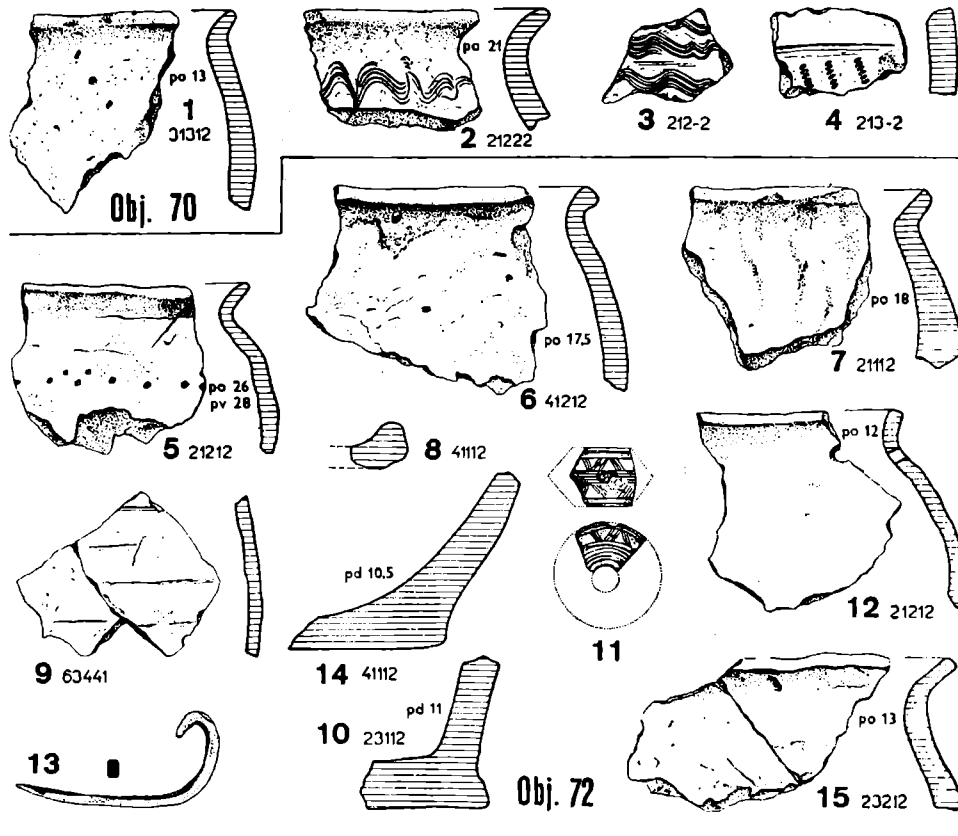
Tab. 68. Inventář obj. 67 (1–4), 68 (5–25) a 69 (26–36).



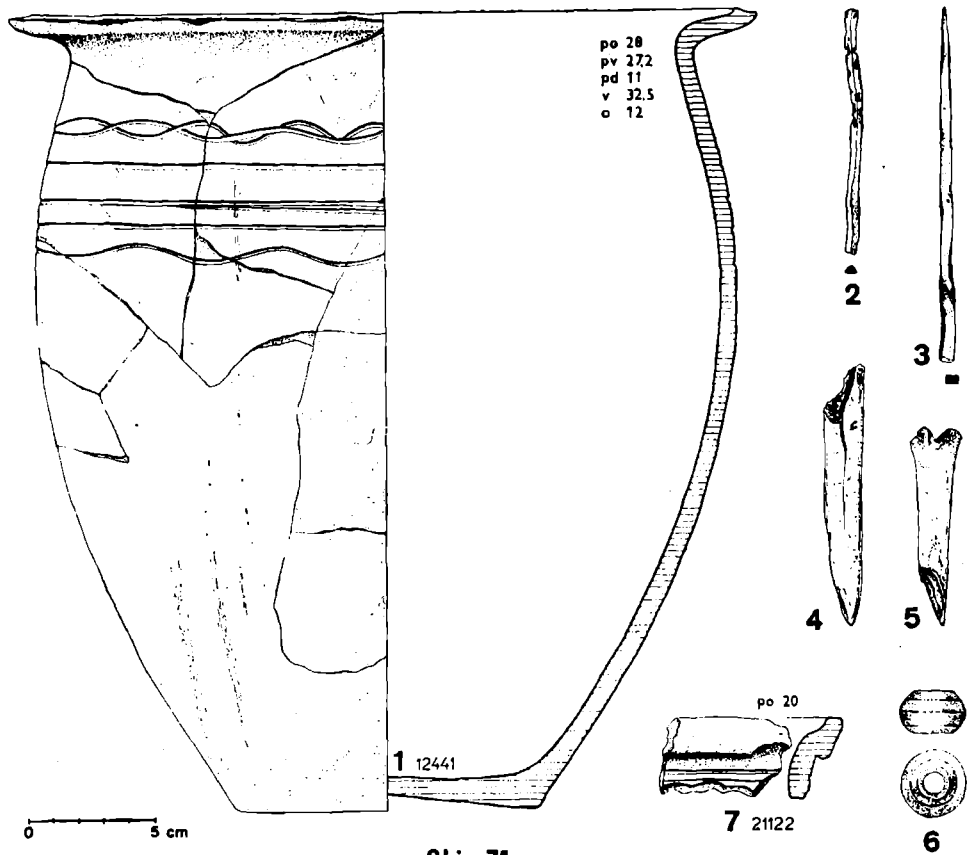
Tab. 69. Inventár obj. 71.



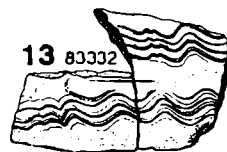
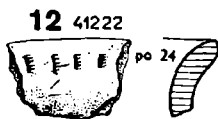
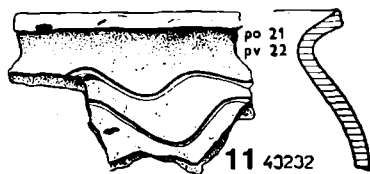
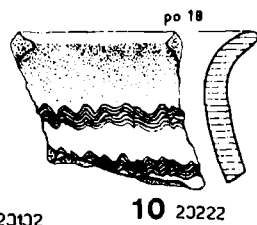
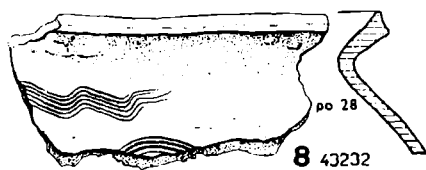
Tab. 70. Inventář obj. 71.



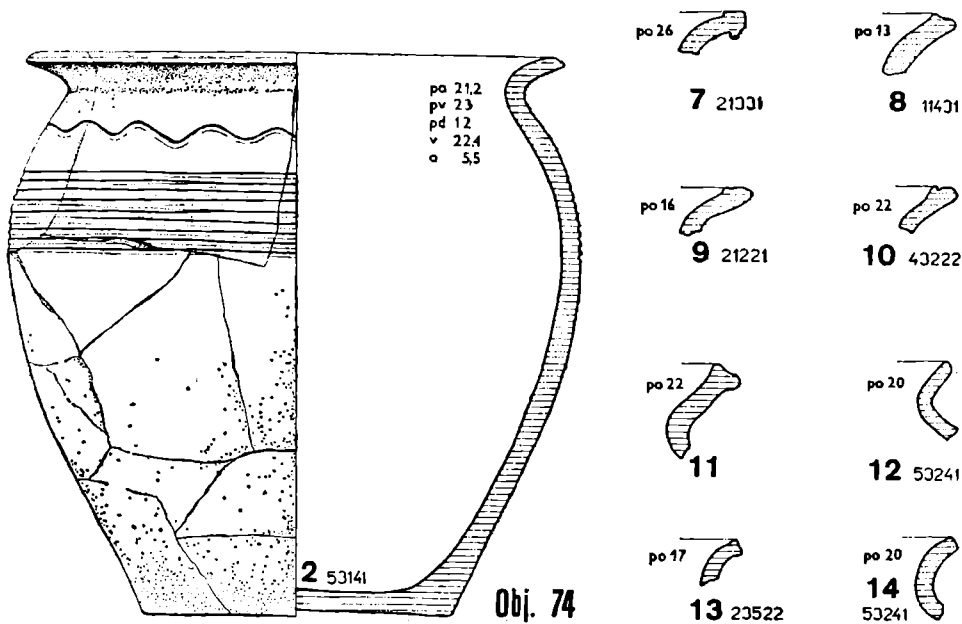
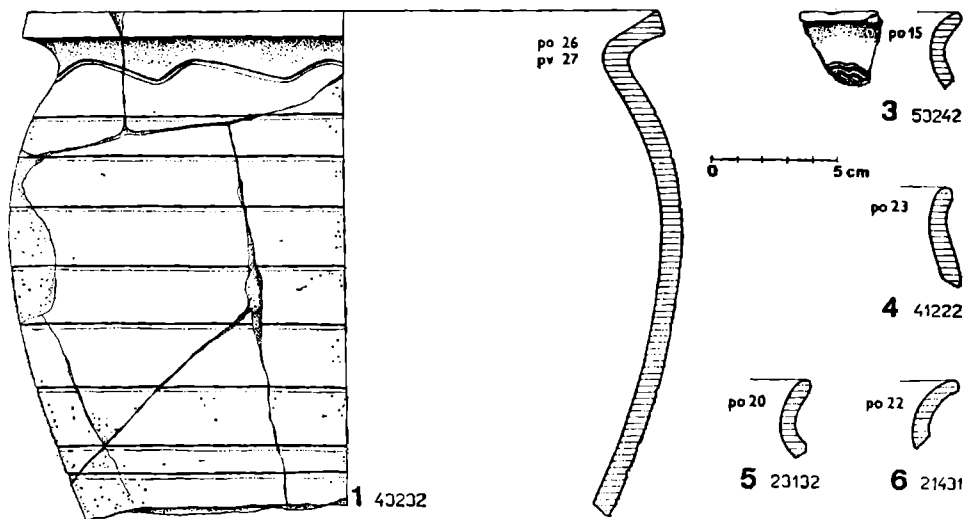
Tab. 71. Inventář obj. 70 (1–4), 72 (5–15) a 73 (16–20).



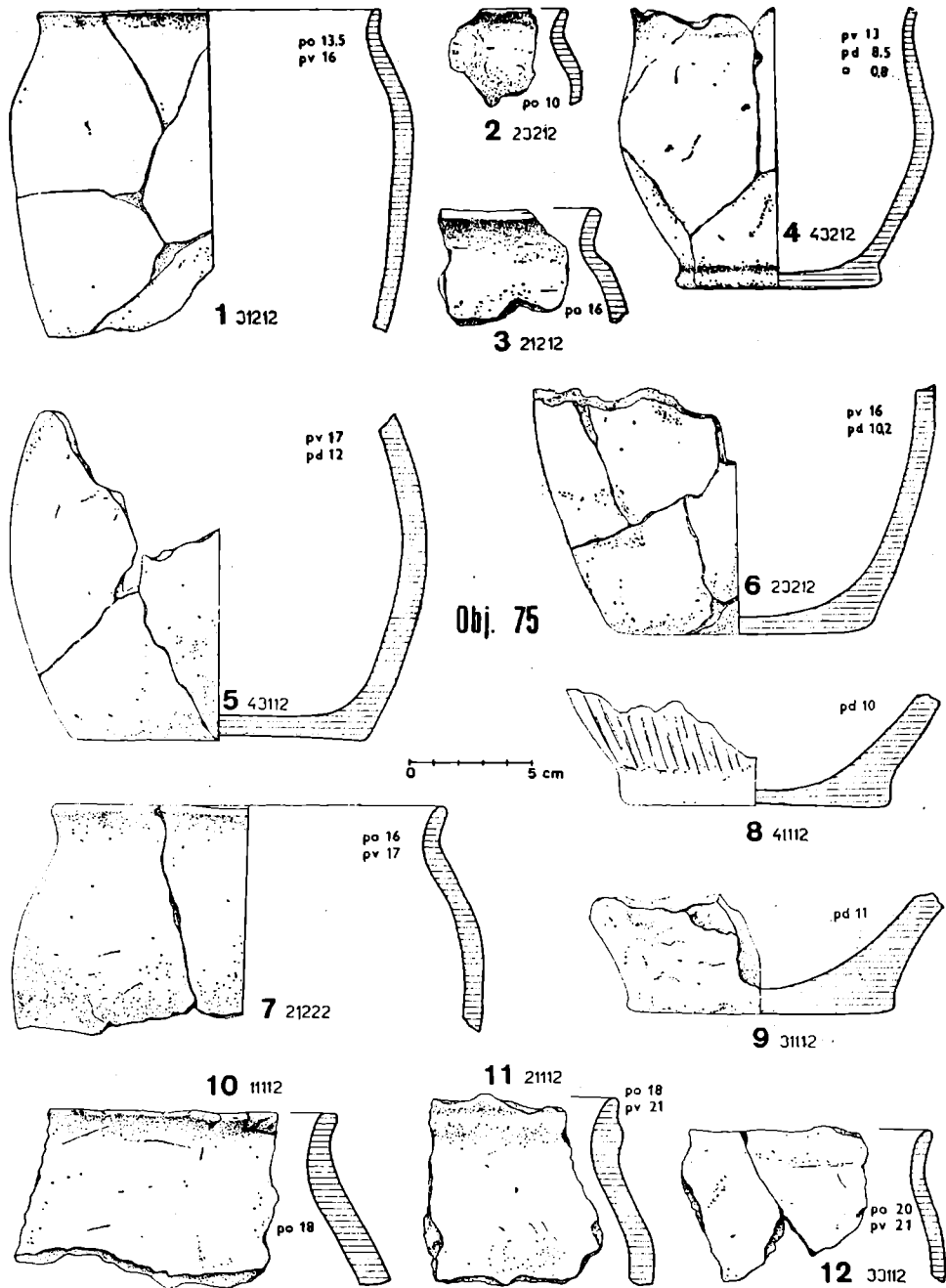
Obj. 74



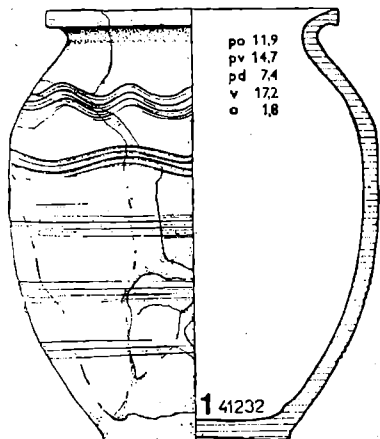
Tab. 72. Inventár obj. 74.



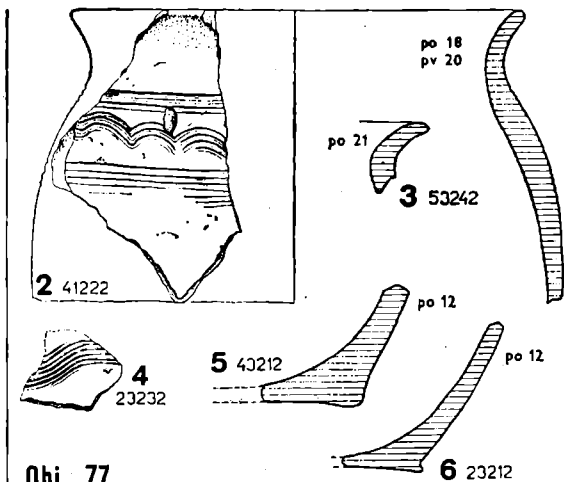
Tab. 73. Inventář obj. 74.



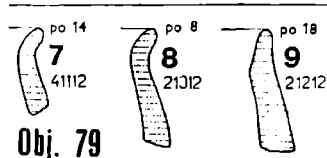
Tab. 74. Inventár obj. 75.



Obj. 76



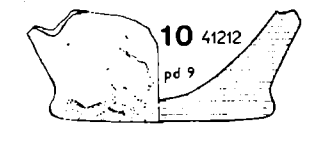
Obj. 77



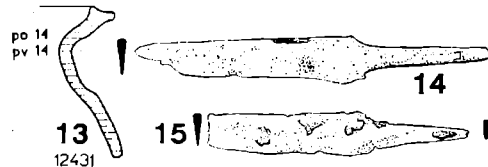
Obj. 79



Obj. 83



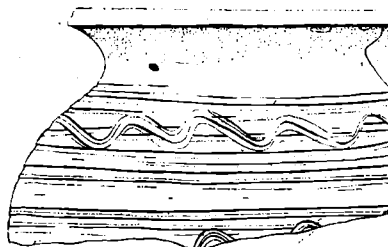
Obj. 81



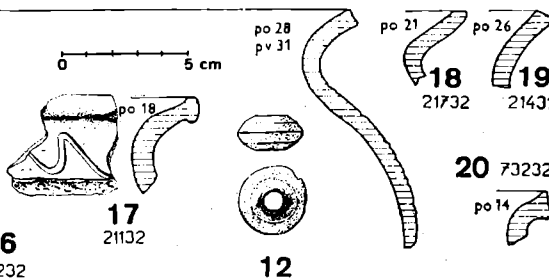
13
12431

14

15



Obj. 82



16
41232

17
21132

12

18
21732

19
21431

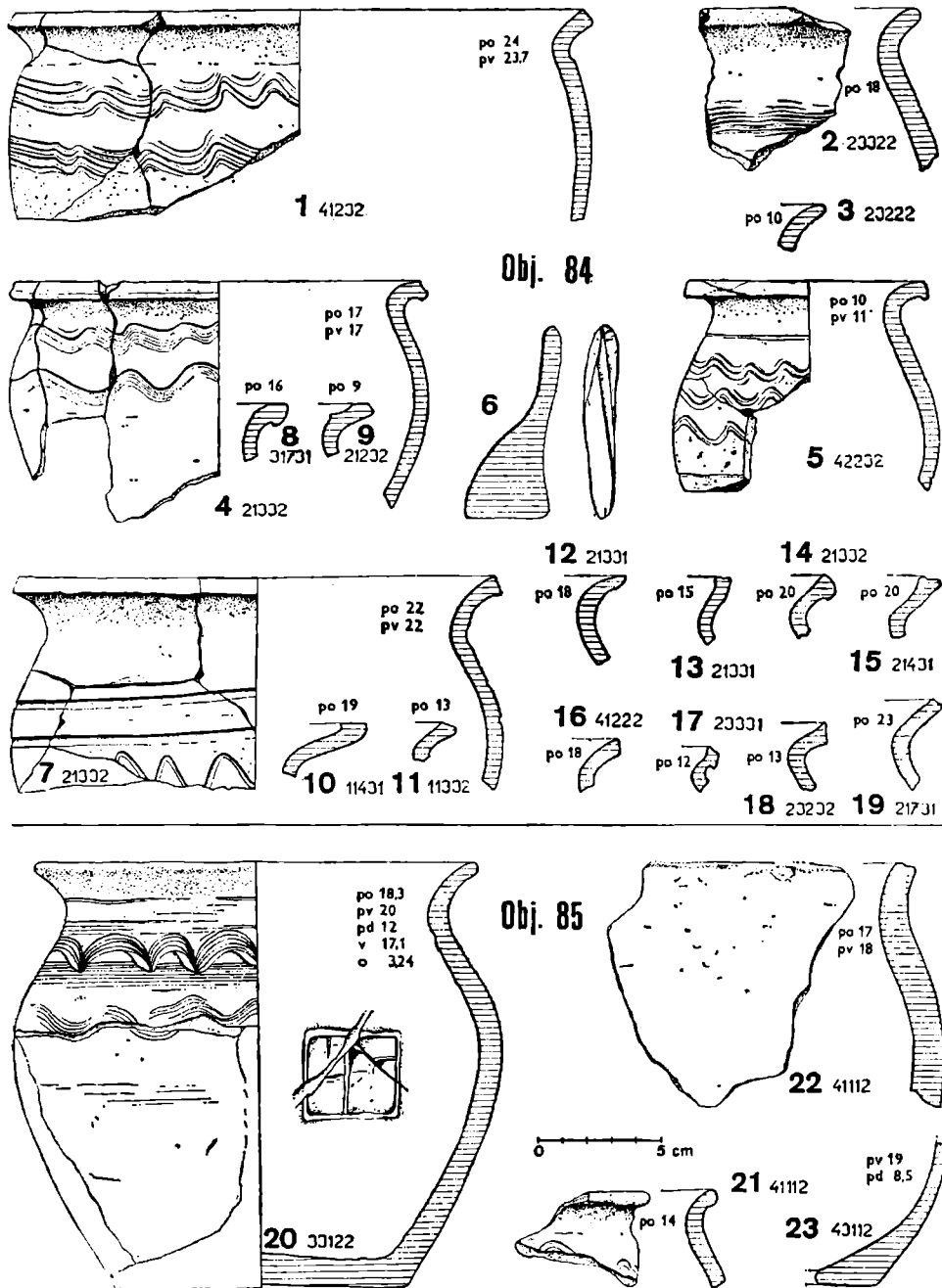
20
73232

po 14

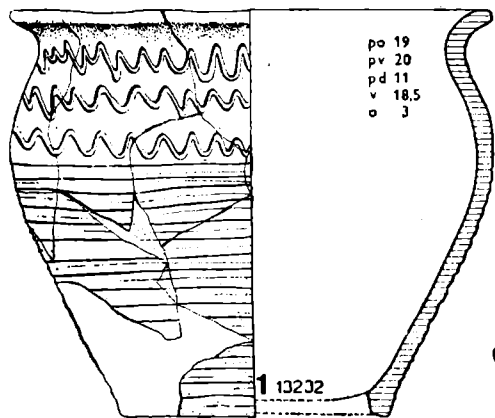


21

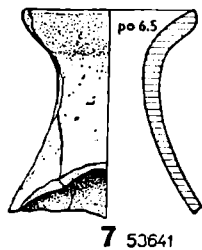
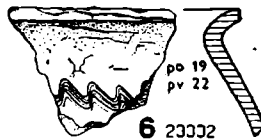
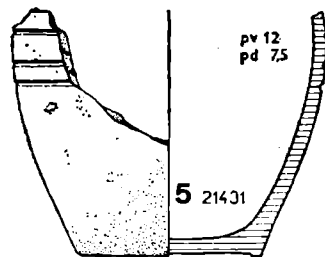
Tab. 75. Inventár obj. 76 (1), 77 (2-6), 79 (7-10), 81 (11-20), 82 (21).



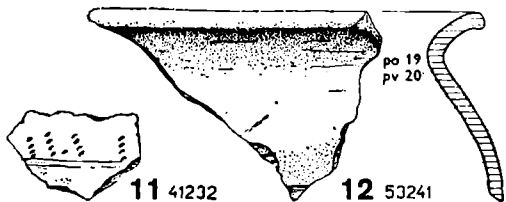
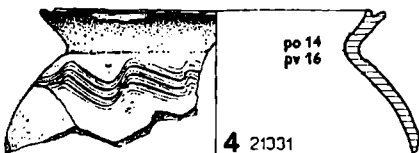
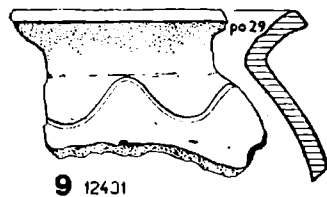
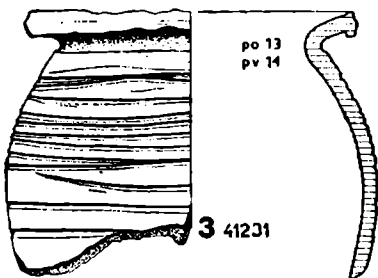
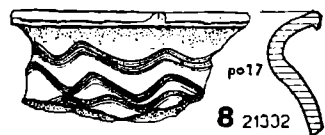
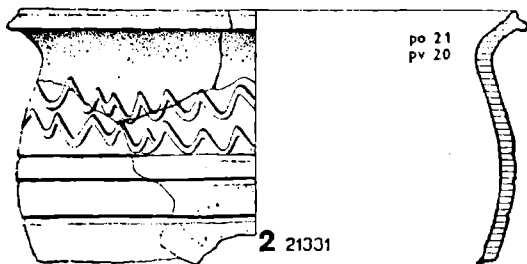
Tab. 76. Inventár obj. 84 (1–19) a 85 (20–23).



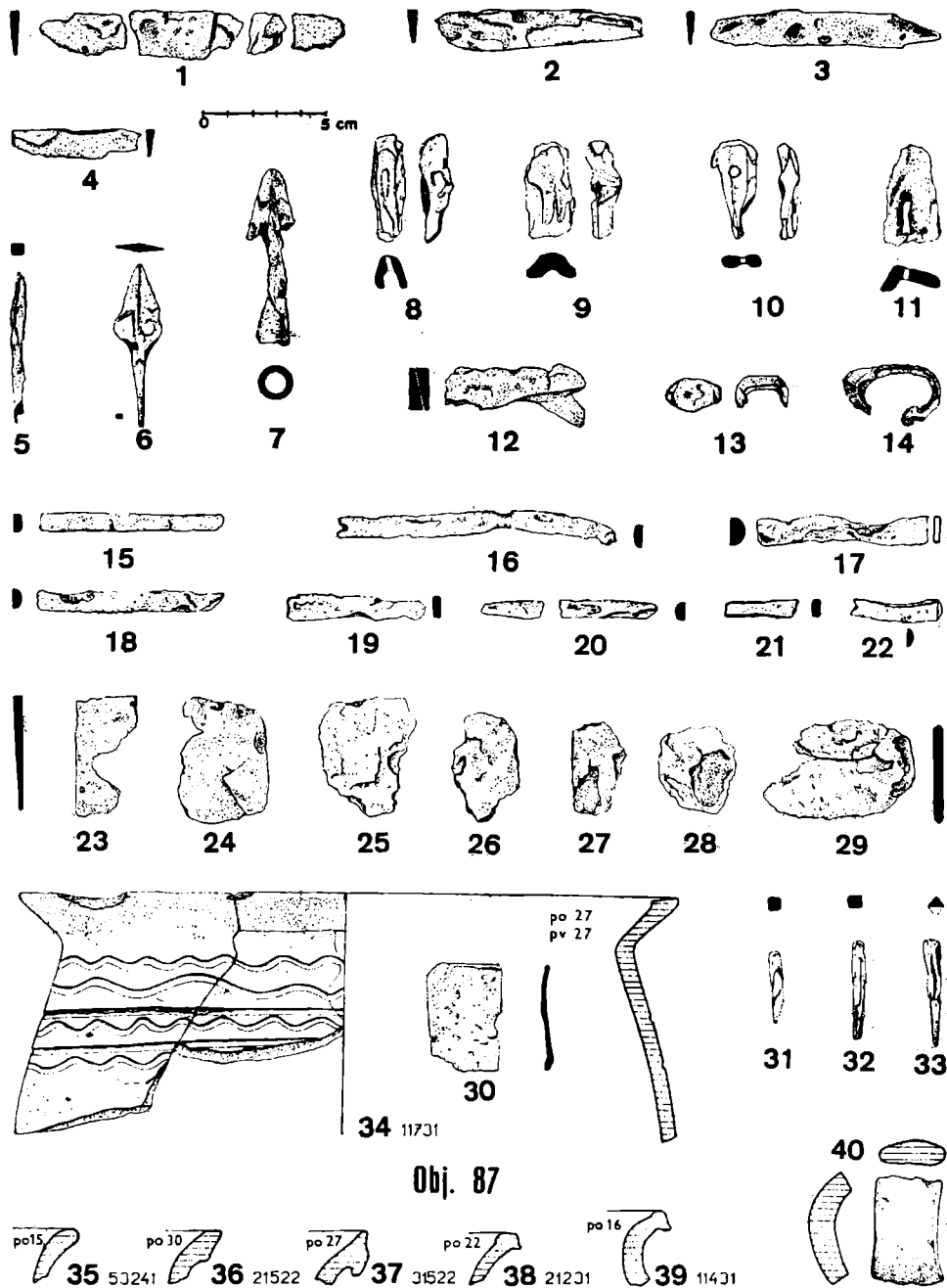
Obj. 87



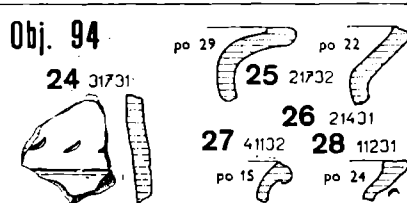
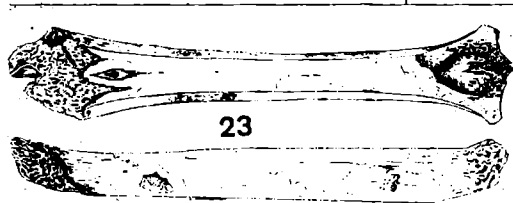
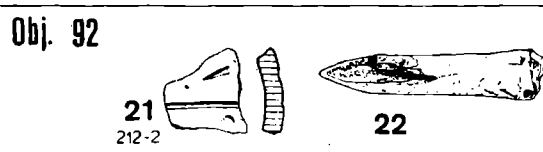
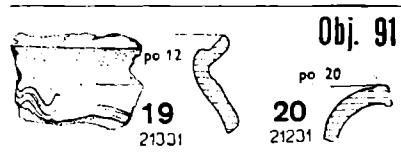
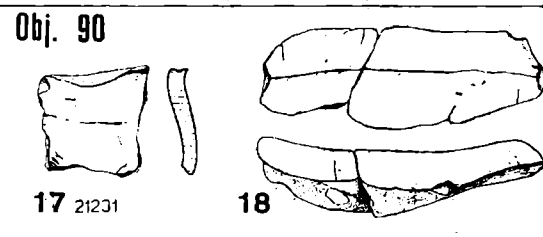
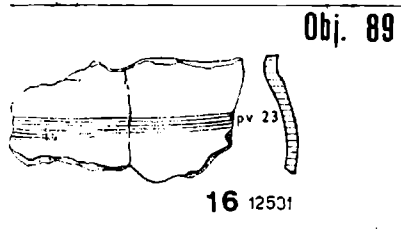
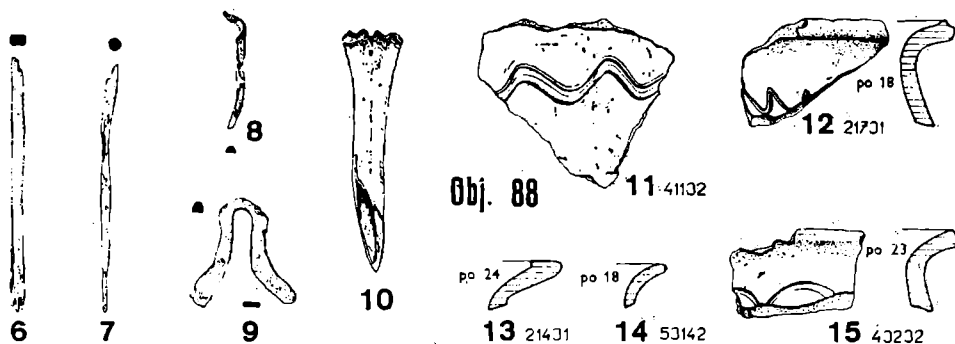
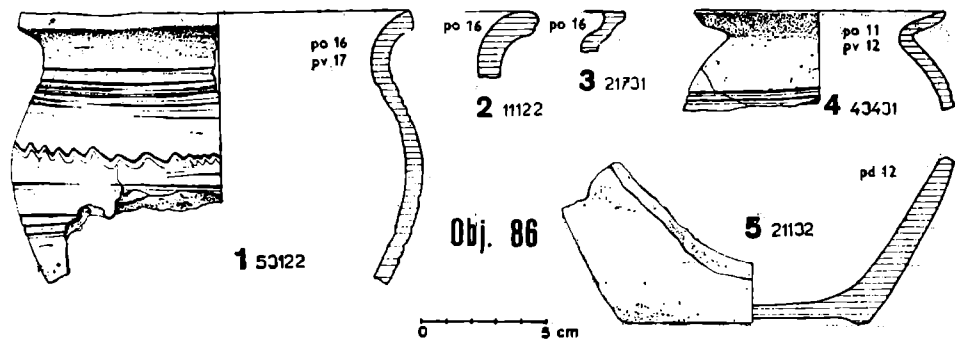
0 5 cm



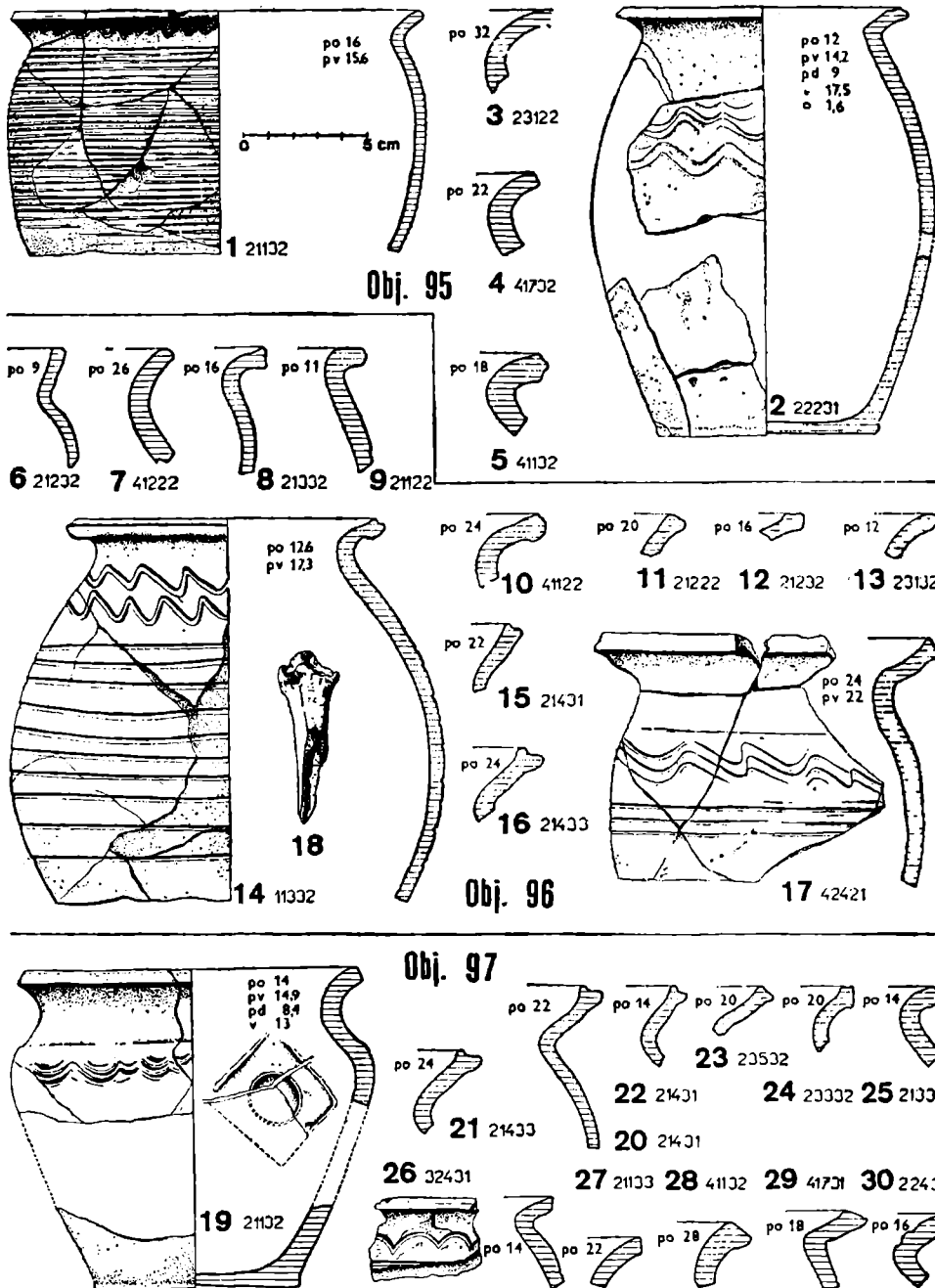
Tab. 77. Inventář obj. 87.



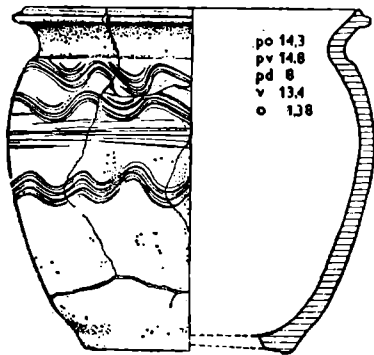
Tab. 78. Inventář obj. 87.



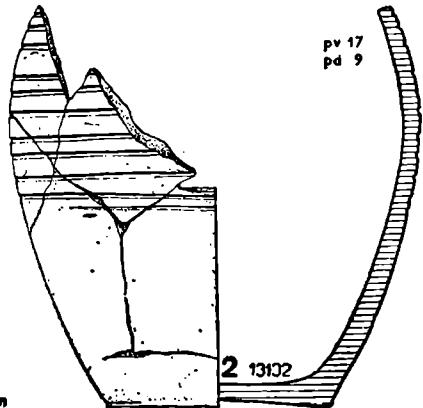

Tab. 79. Inventár obj. 86 (1-5), 88 (8-15), 89 (16), 90 (17, 18), 91 (19, 20), 92 (21, 22), 94 (23-28).



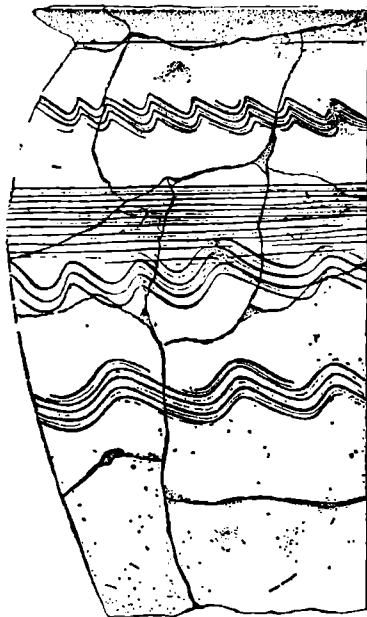
Tab. 80. Inventář obj. 95 (1–5), 96 (6–18) a 97 (19–30).



1 32422

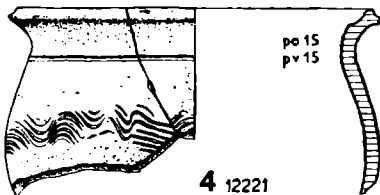


2 13132



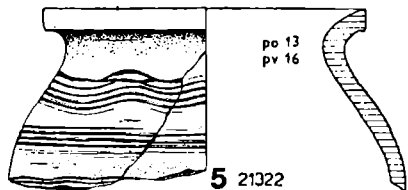
3 12231

po 26,7
pv 28,7



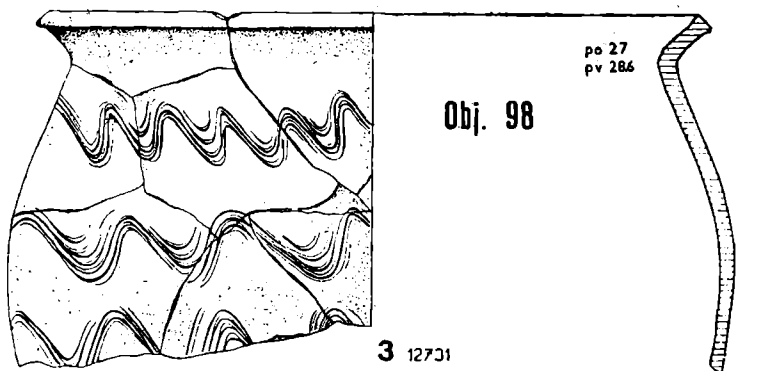
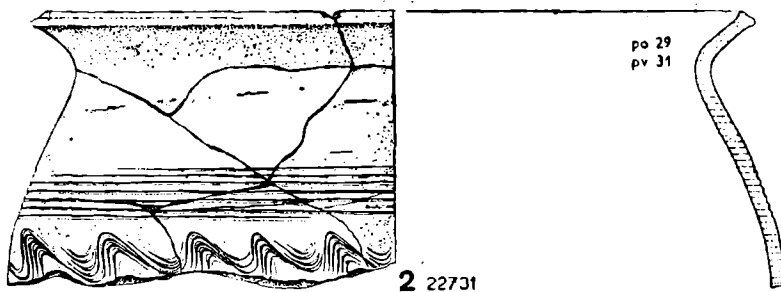
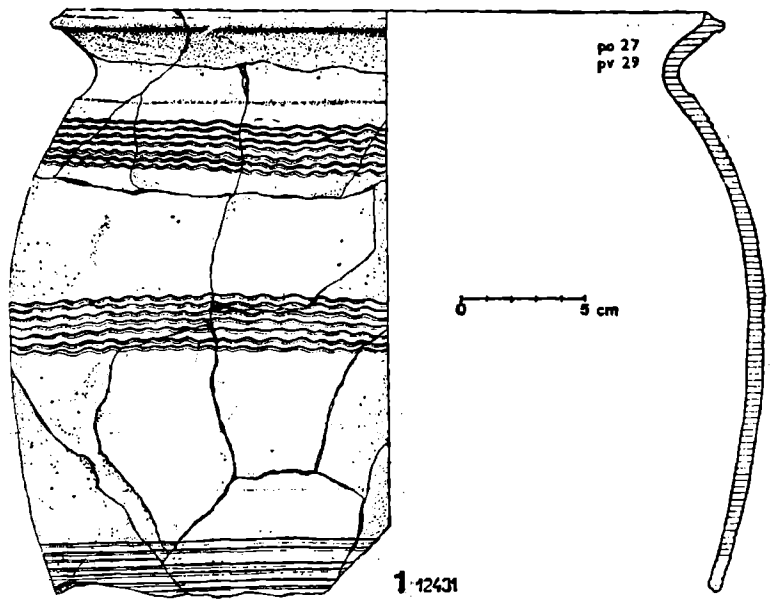
4 12221

Obj. 98

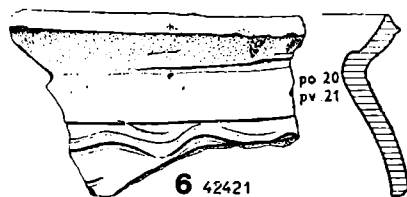
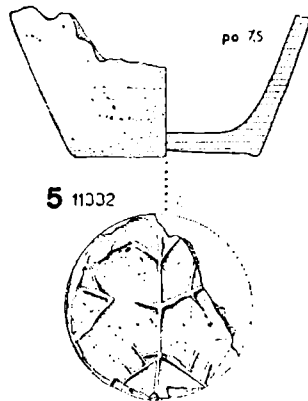
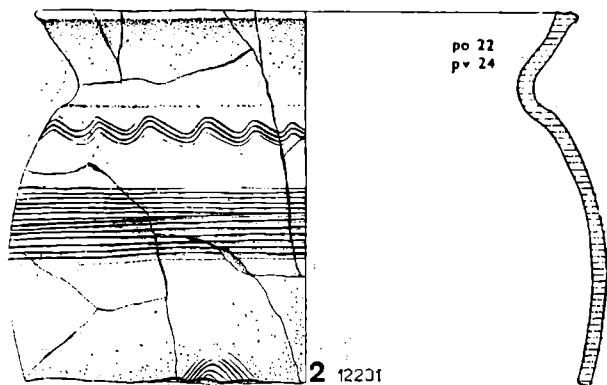
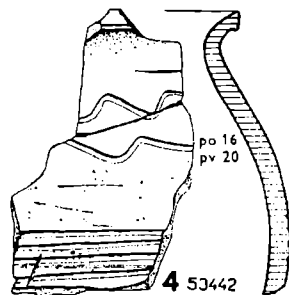
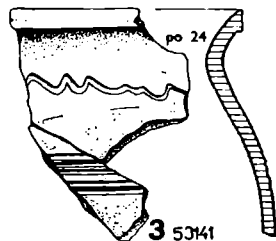
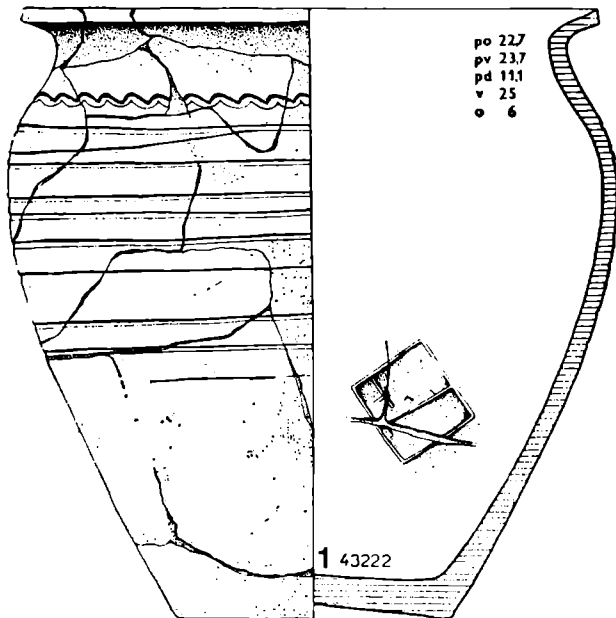


5 21322

Tab. 81. Inventář obj. 98.

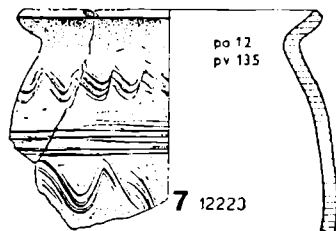


Tab. 82. Inventář obj. 98.

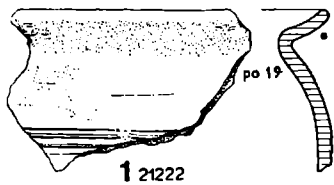


0 ————— 5 cm

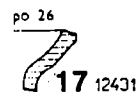
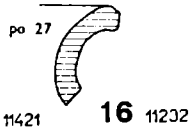
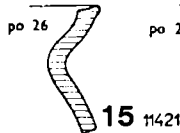

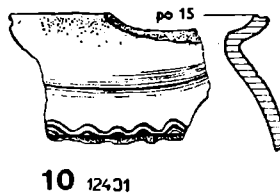
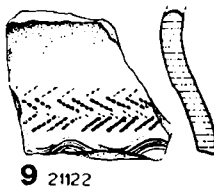
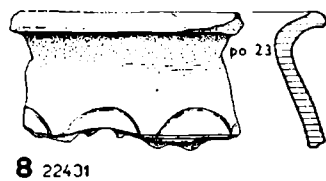
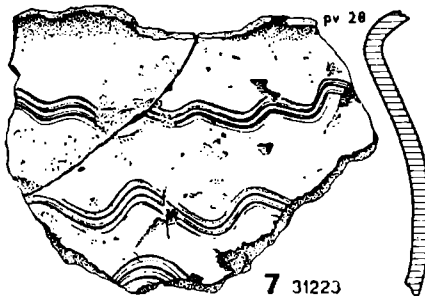
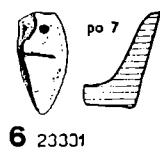
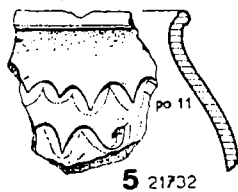
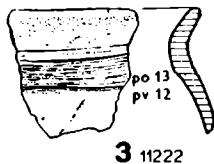
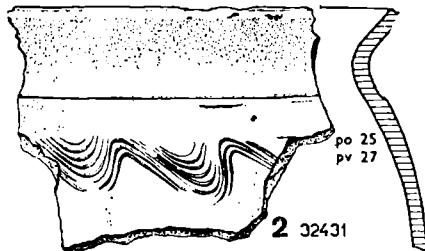
Obj. 98



Tab. 83. Inventář obj. 98.



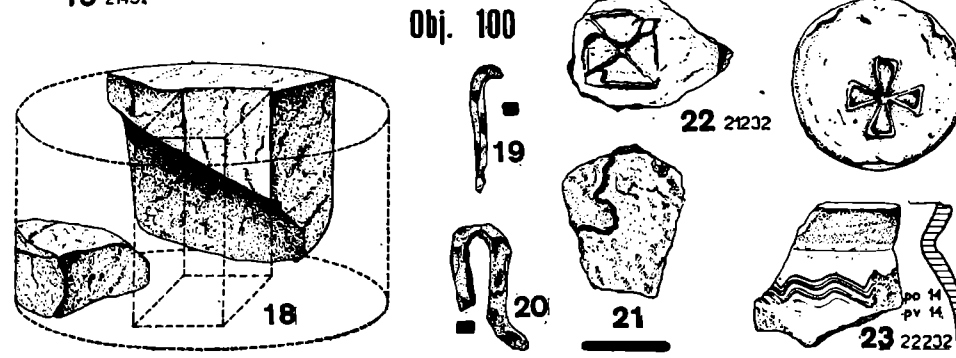
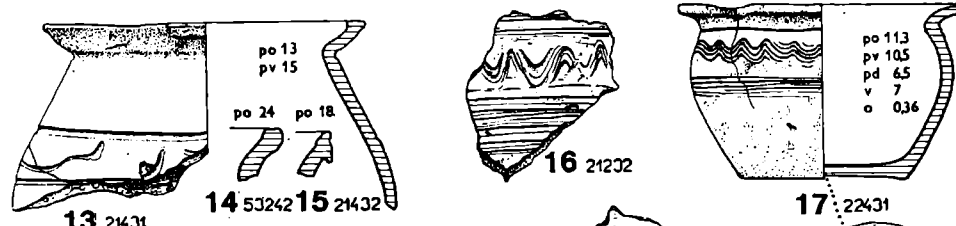
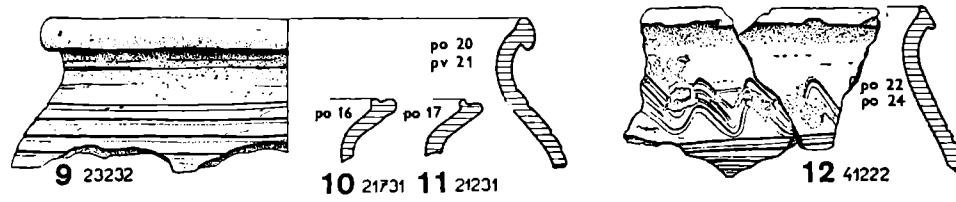
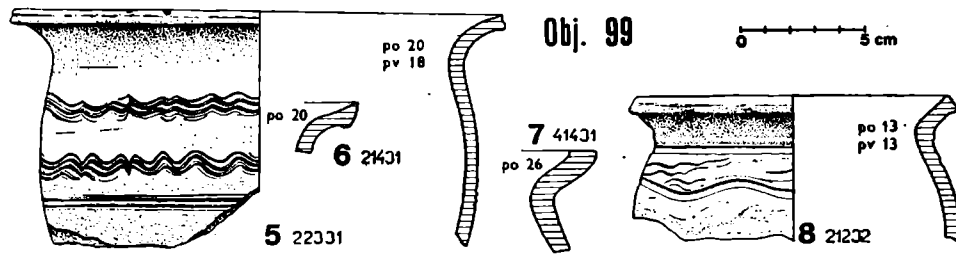
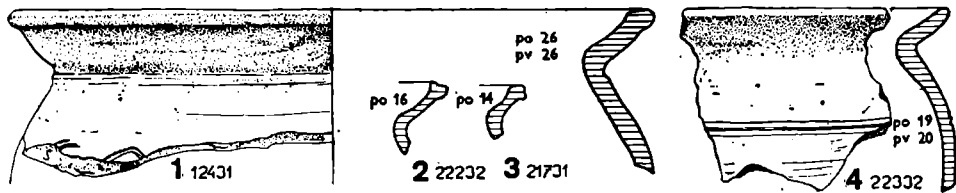
Obj. 98



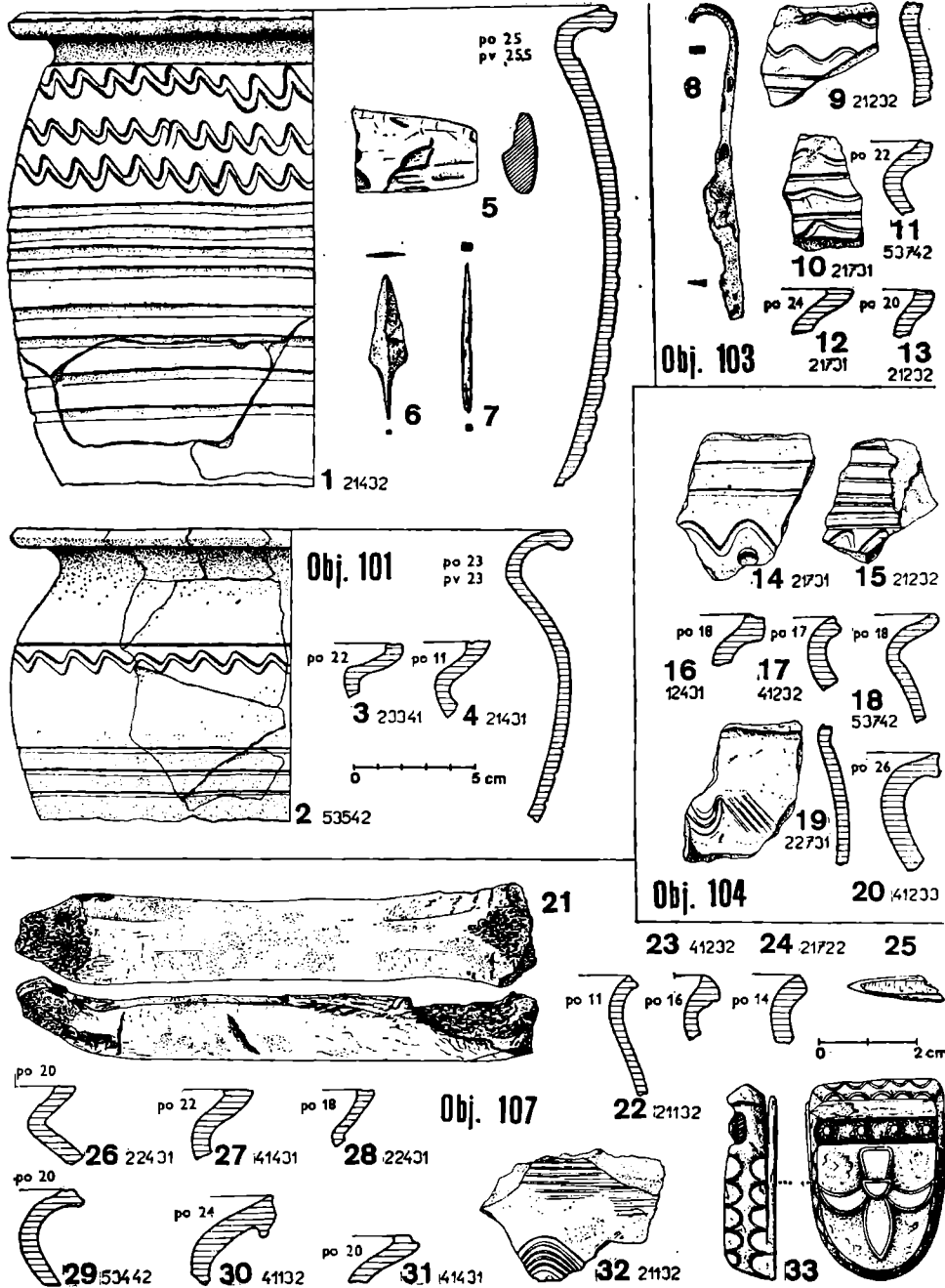
0 ————— 5 cm



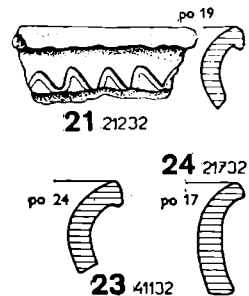
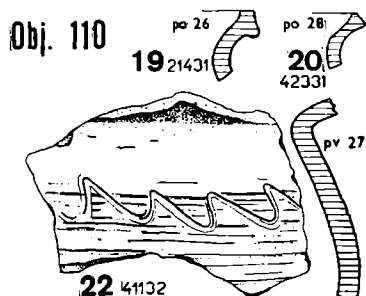
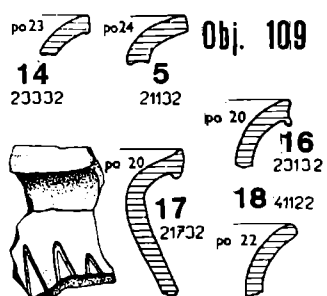
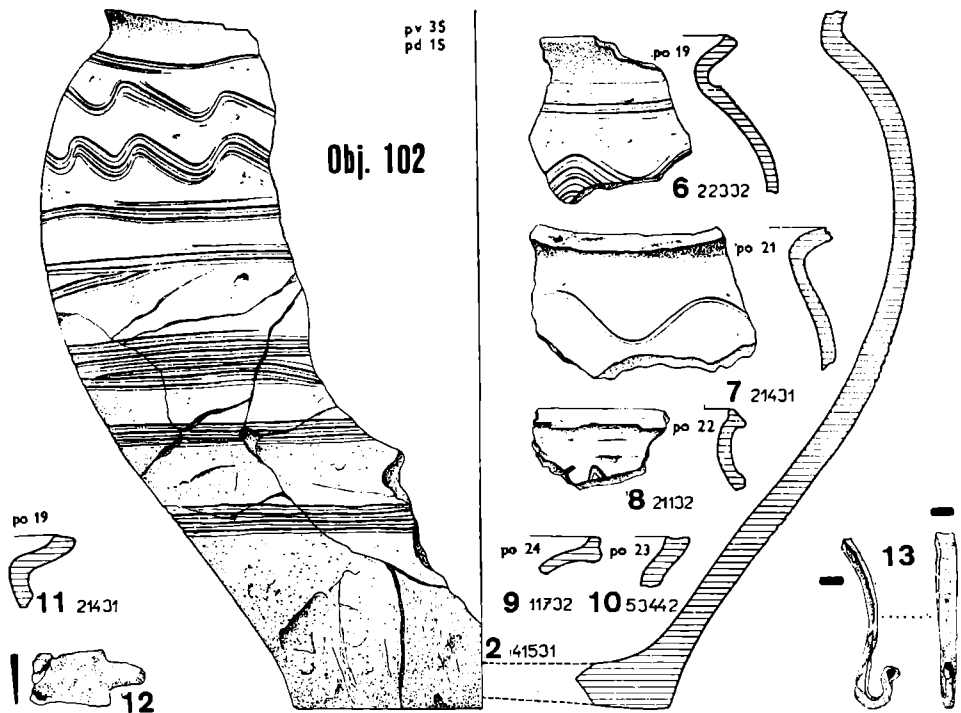
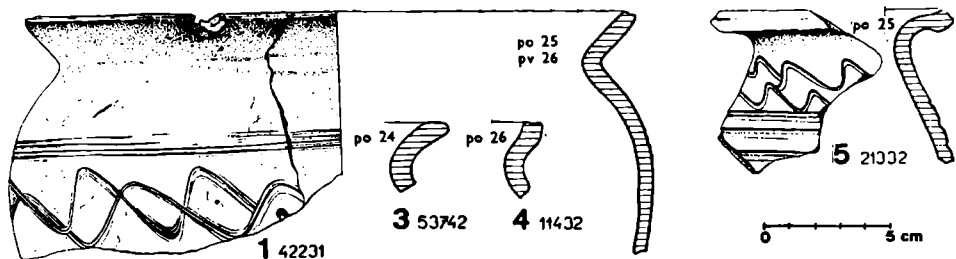
Tab. 84. Inventář obj. 98.



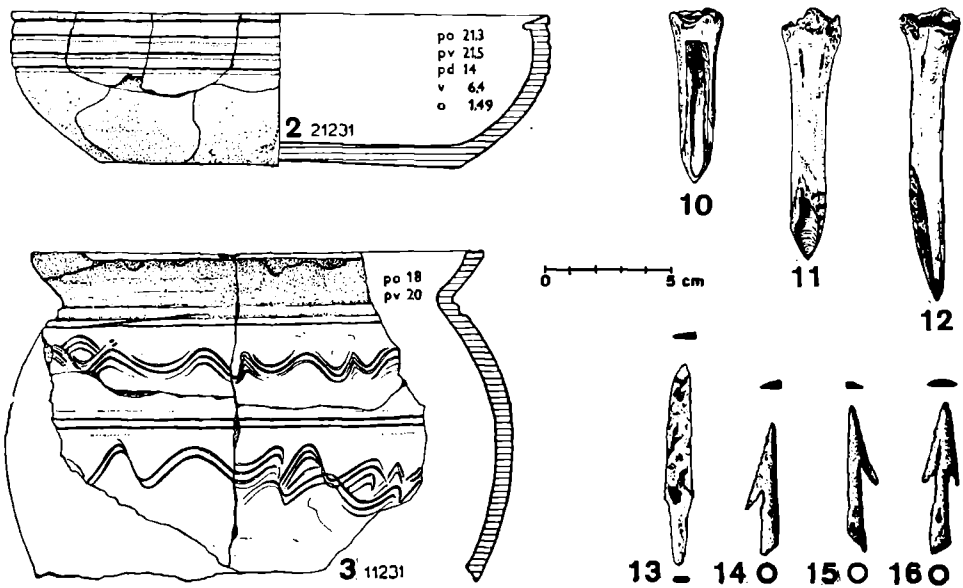
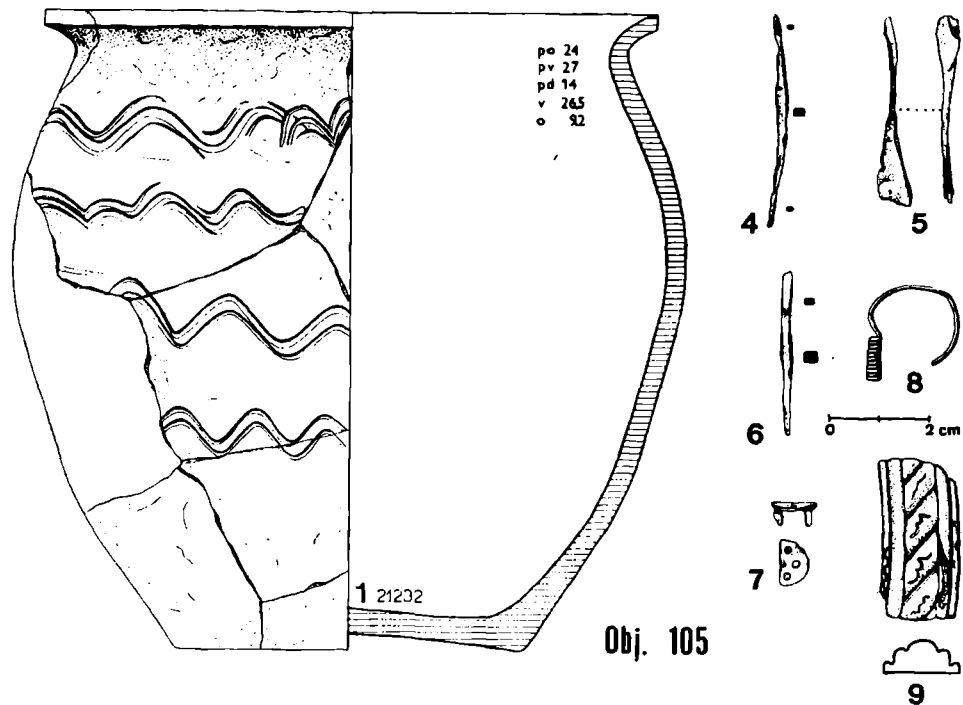
Tab. 85. Inventář obj. 99 (1–8) a 100 (9–23).



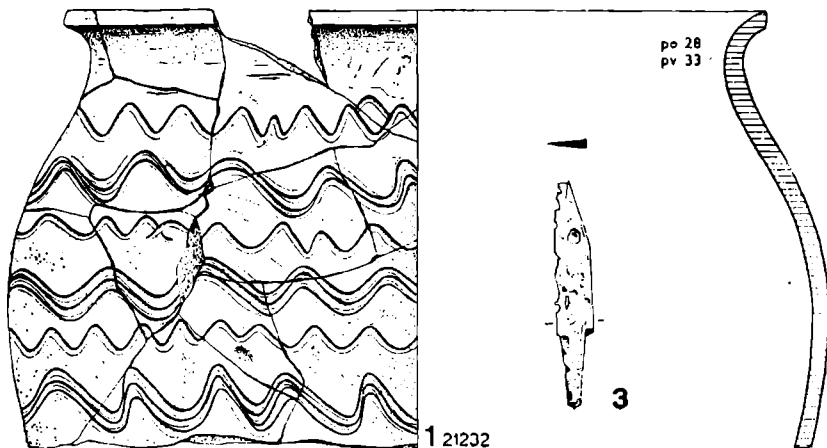
Tab. 86. Inventár obj. 101 (1-7), 103 (8-13), 104 (14-20), 107 (21-33).



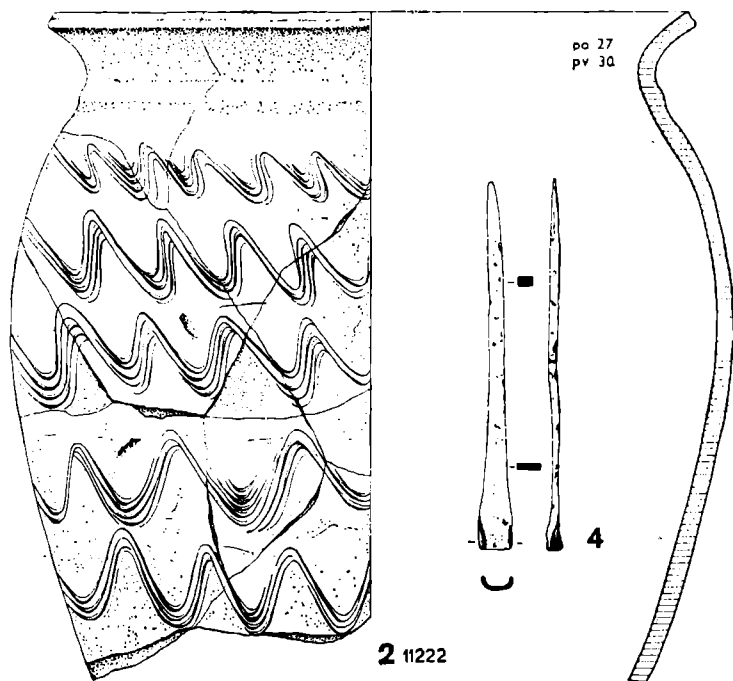
Tab. 87. Inventar obj 102 (1-13), 109 (14-18) a 110 (19-24).



Tab. 88. Inventár obj. 105.

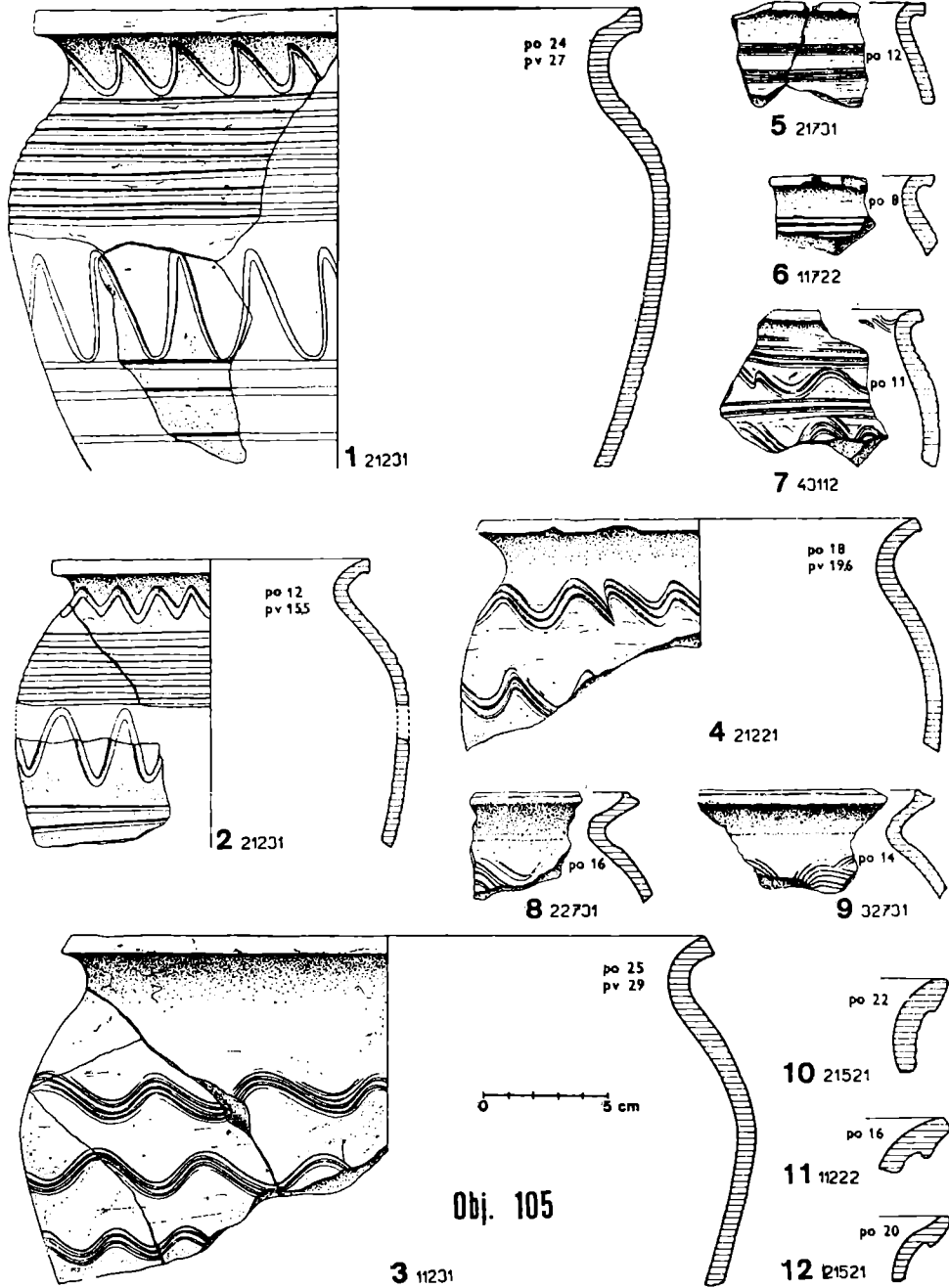


0 5 cm

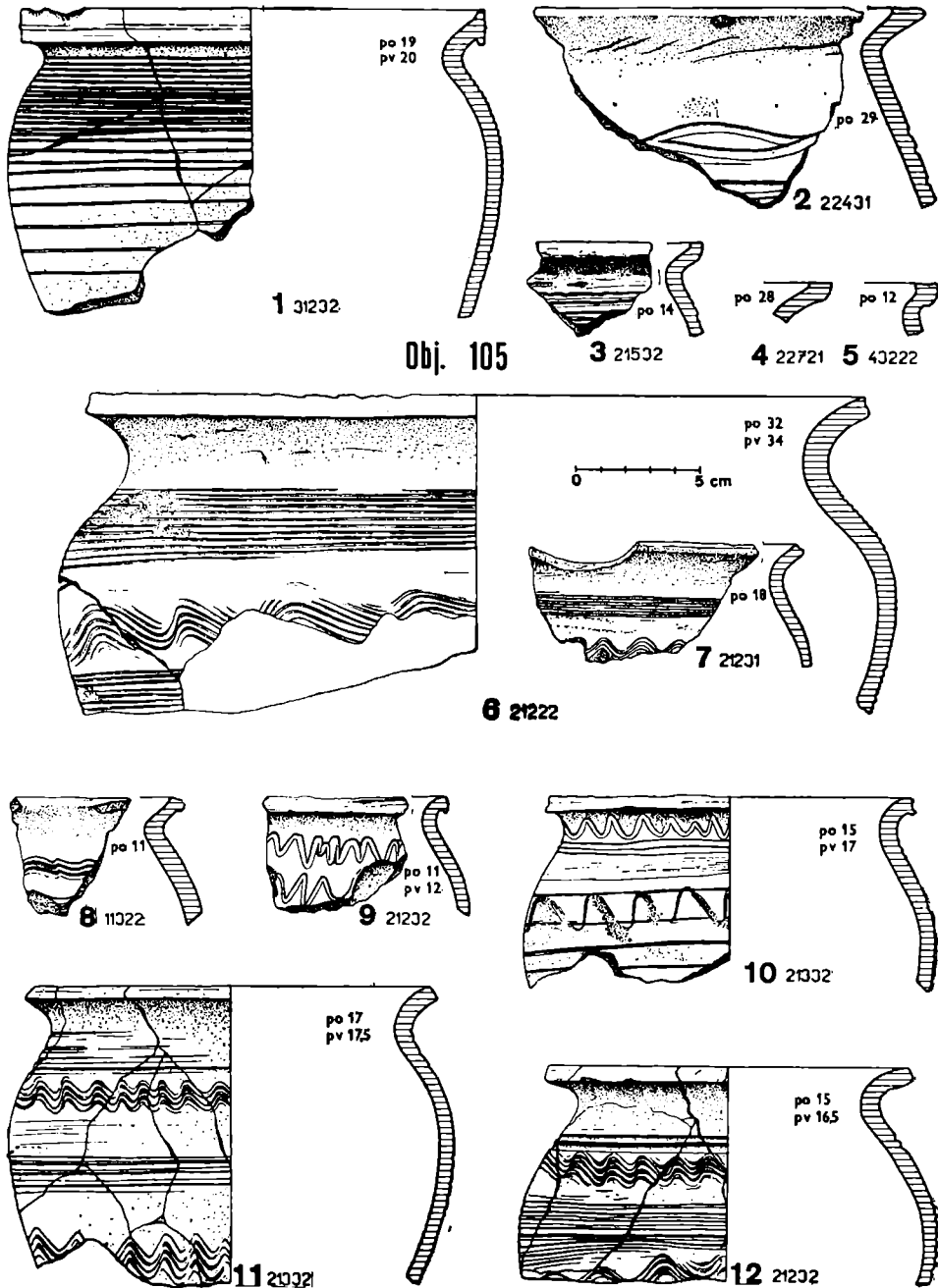


Obj. 105

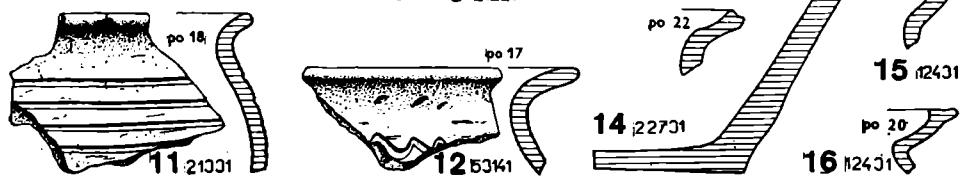
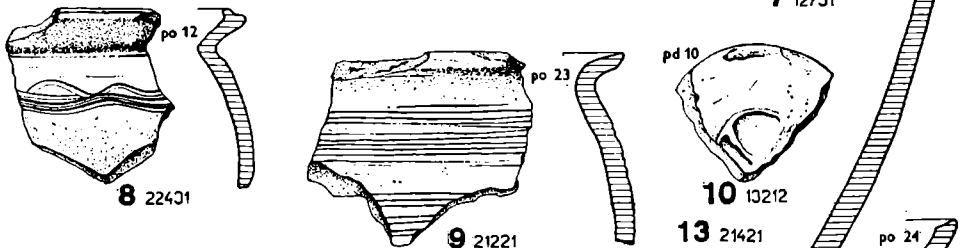
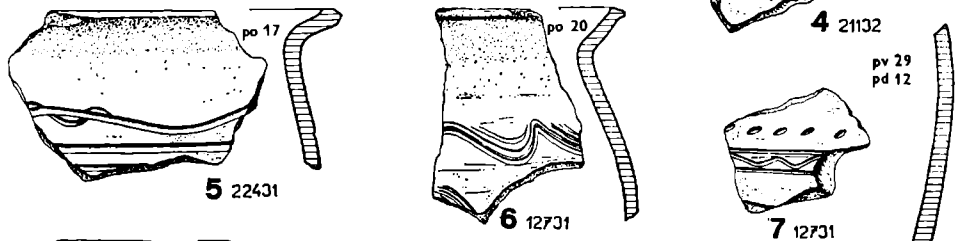
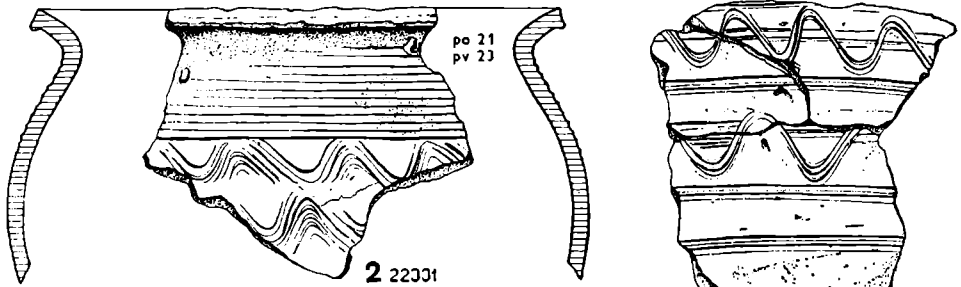
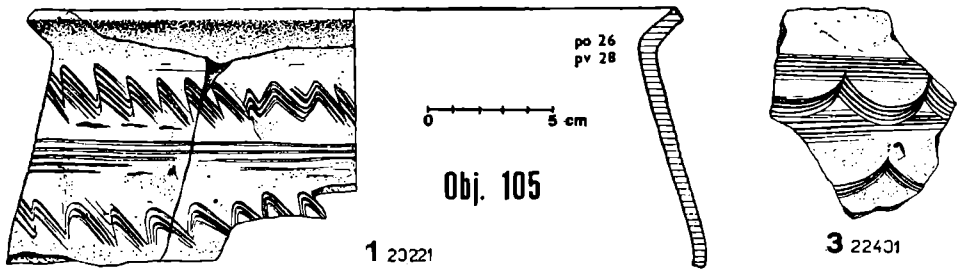
Tab. 89. Inventár obj. 105.



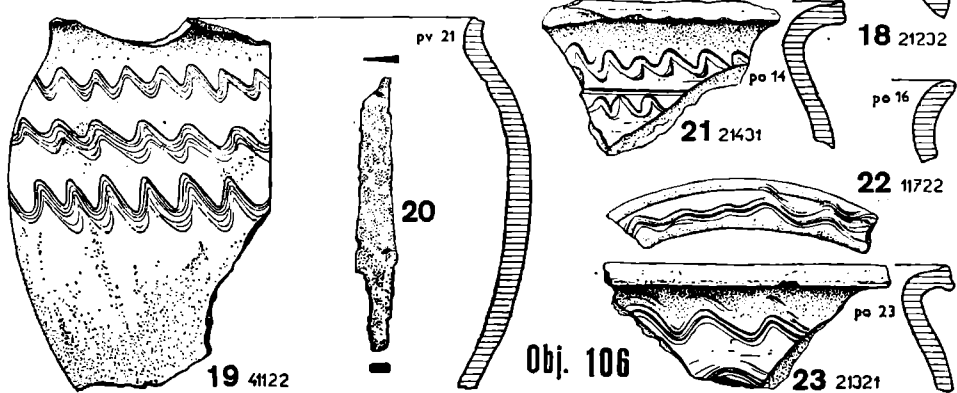
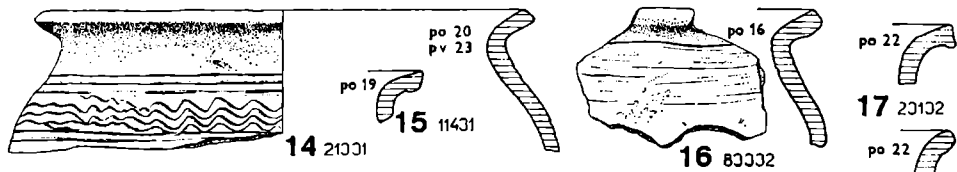
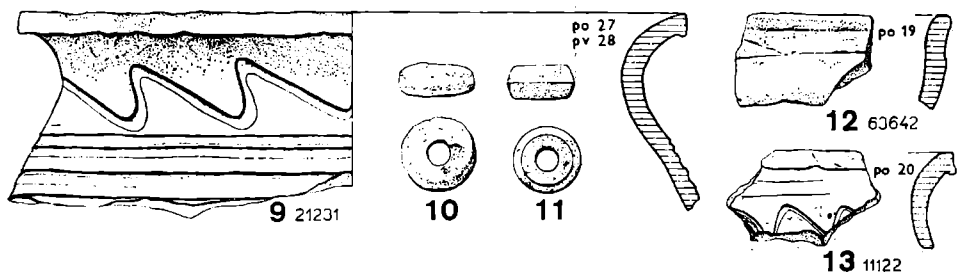
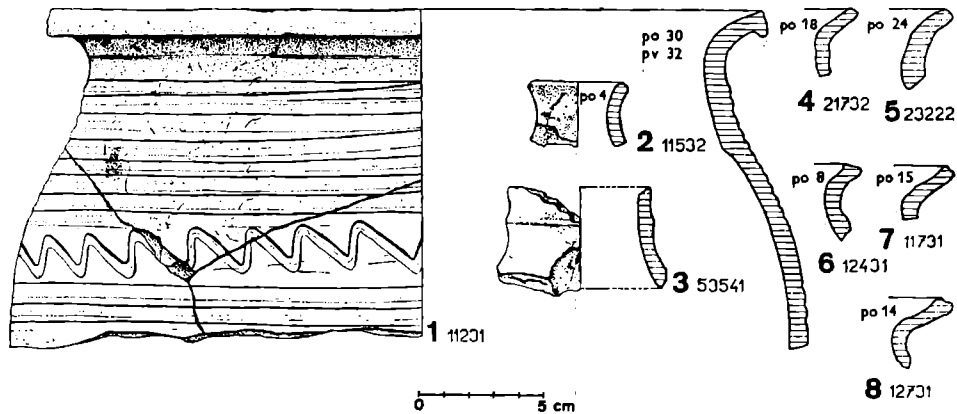
Tab. 90. Inventár obj. 105.



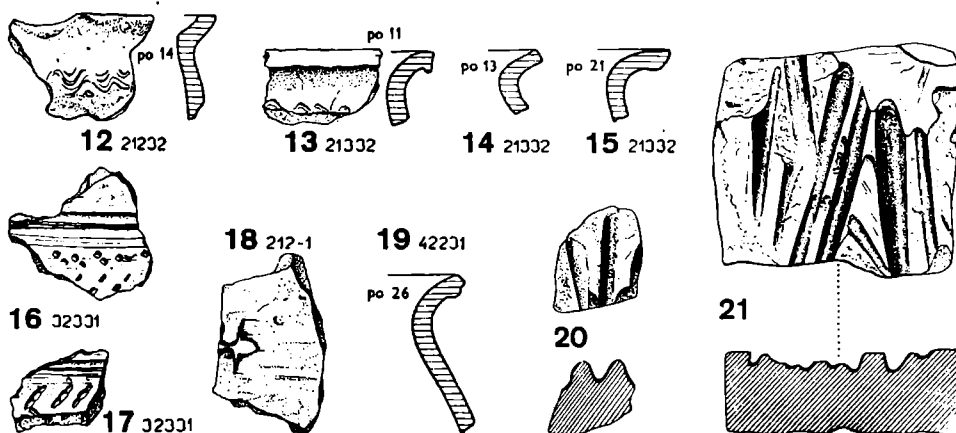
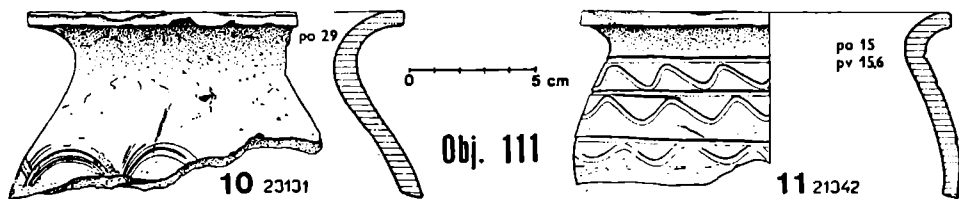
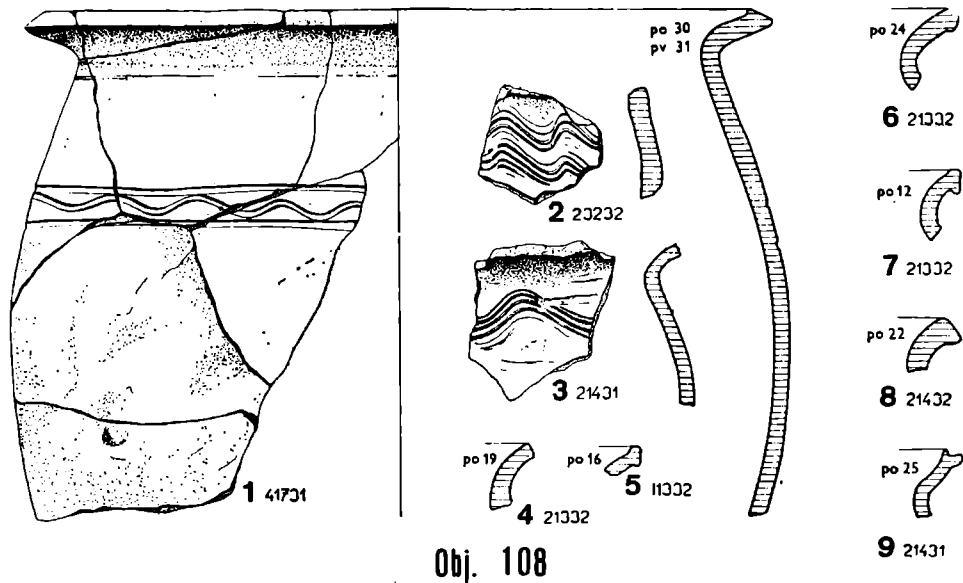
Tab. 91. Inventár obj. 105.



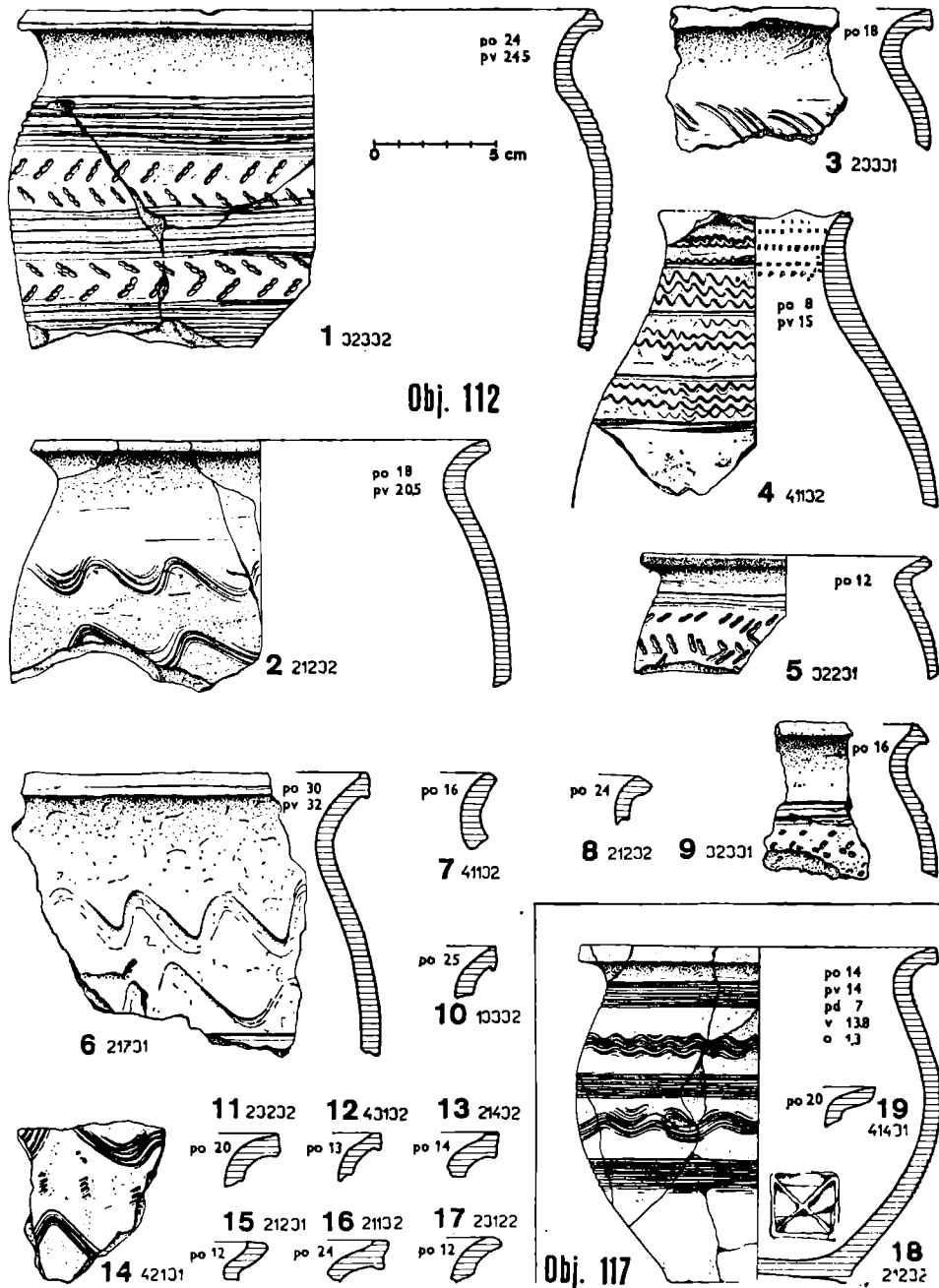
Tab. 92. Inventář obj. 105.



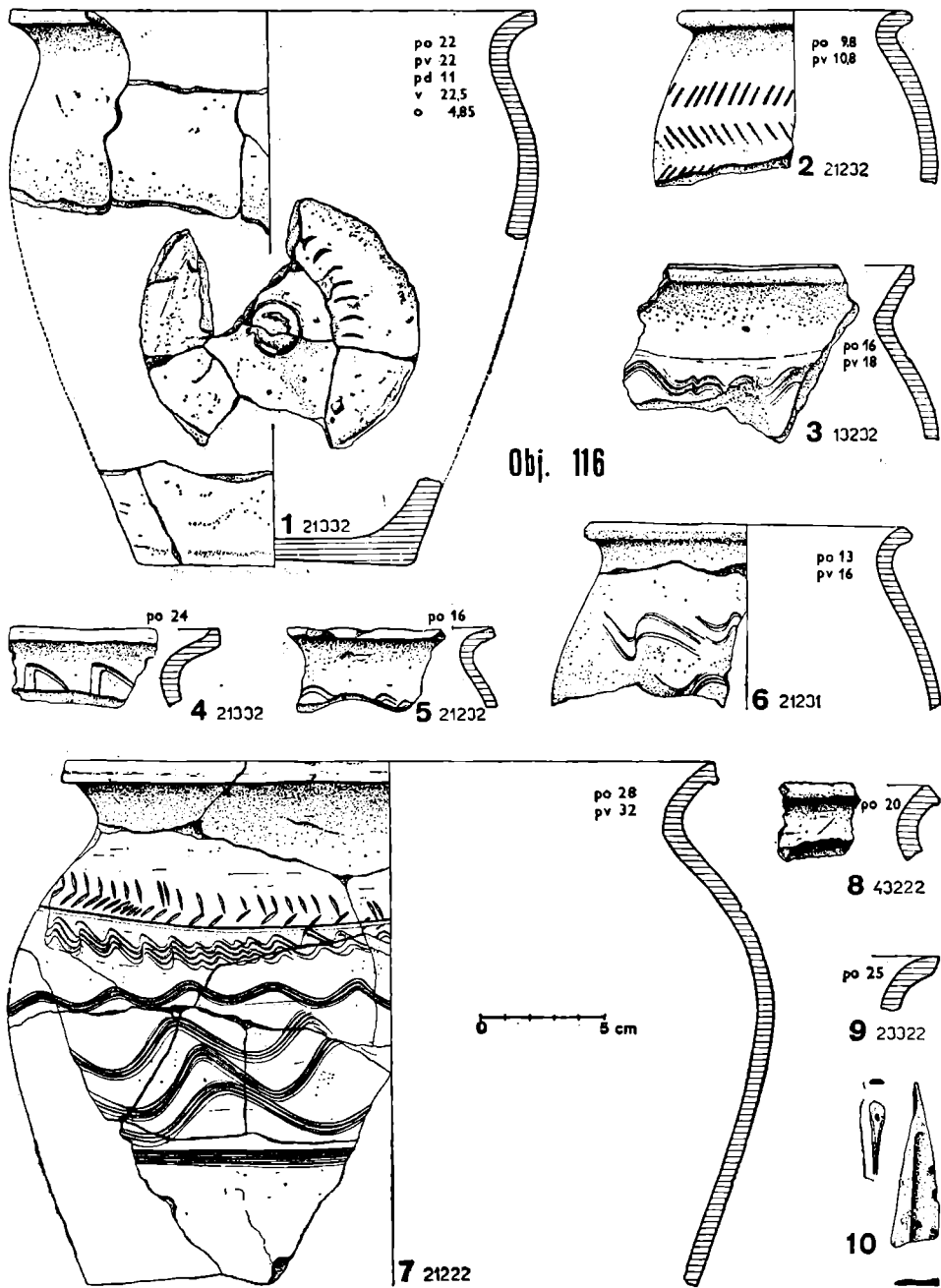
Tab. 93. Inventář obj. 106a.



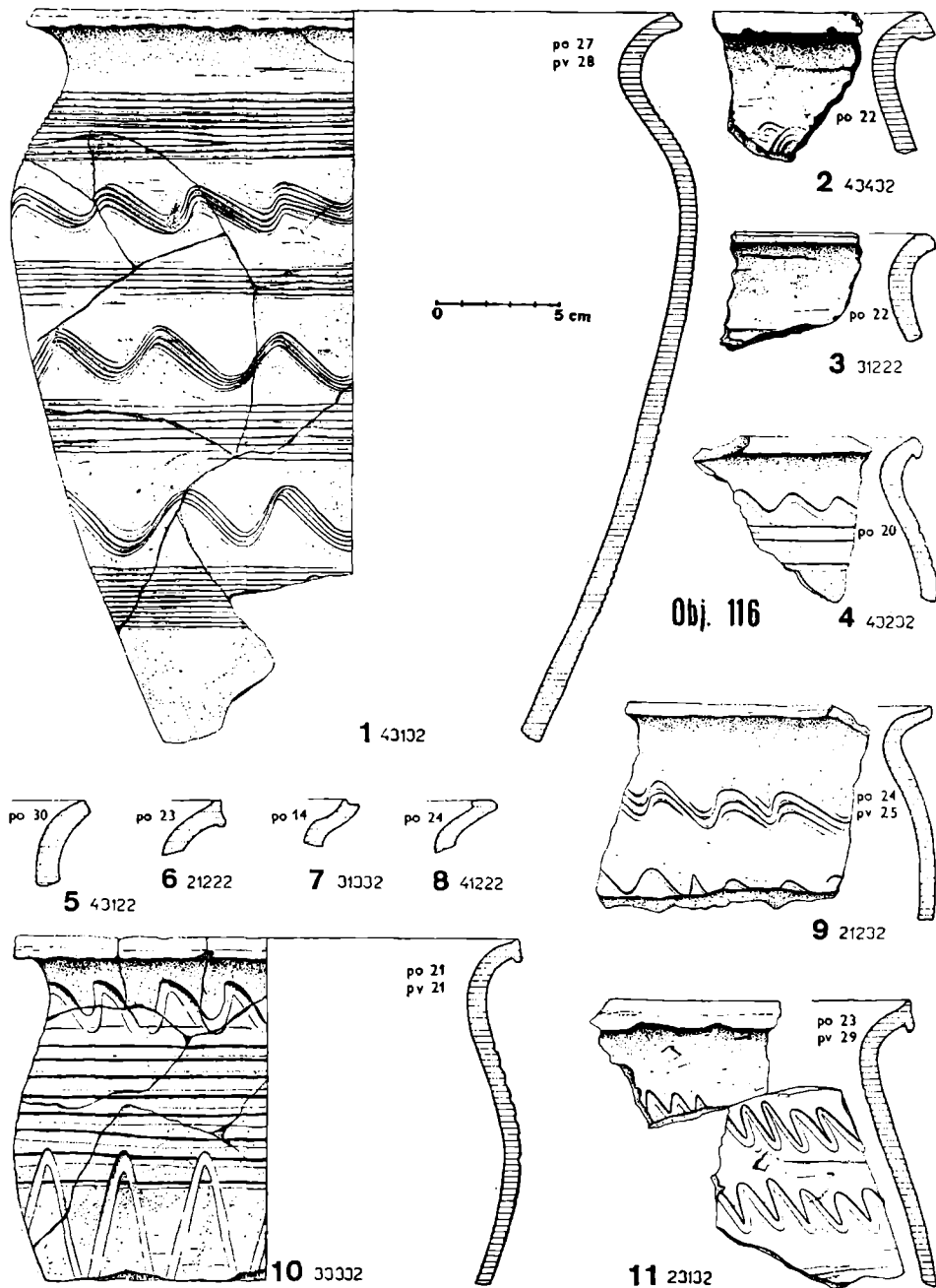
Tab. 94. Inventář obj. 108 (1–9) a 111 (10–21).



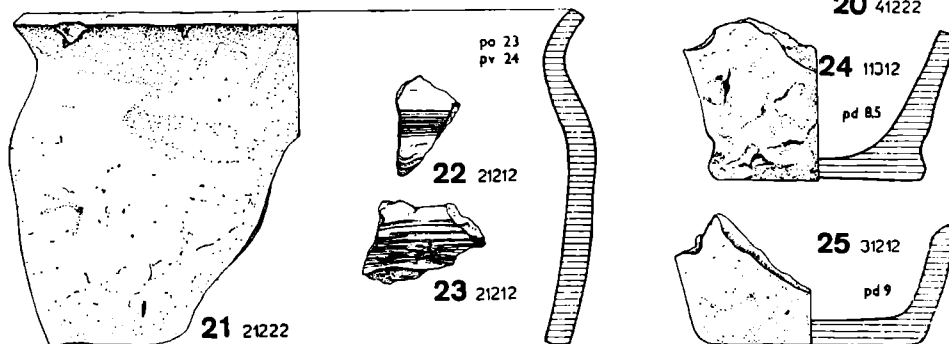
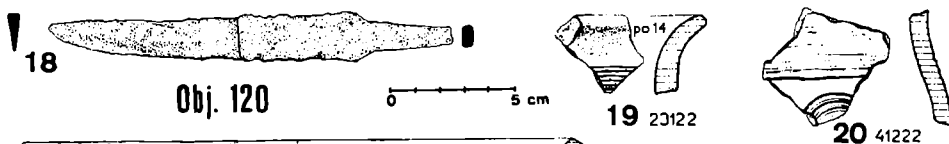
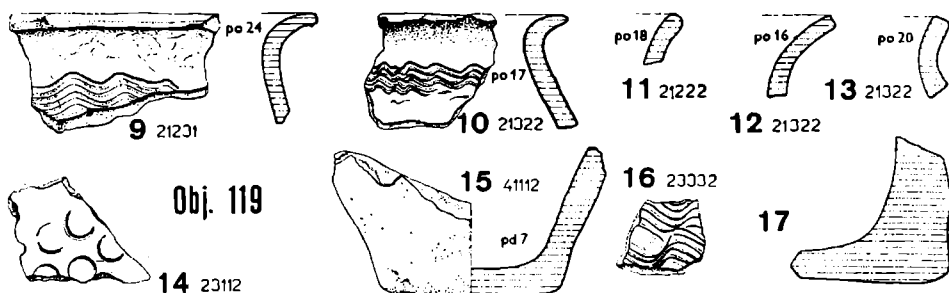
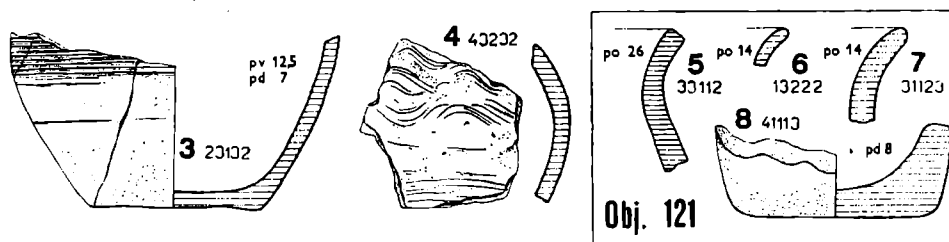
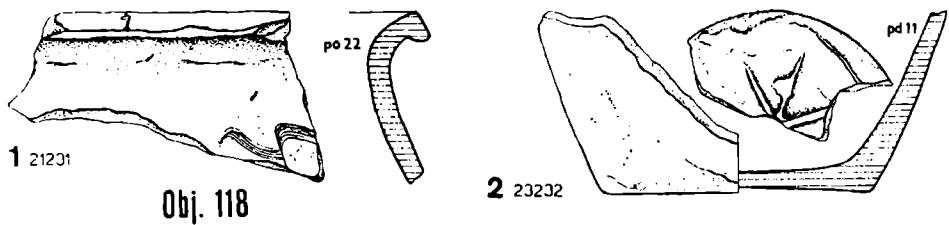
Tab. 95. Inventář obj. 112 (1–17) a 117 (18–19).



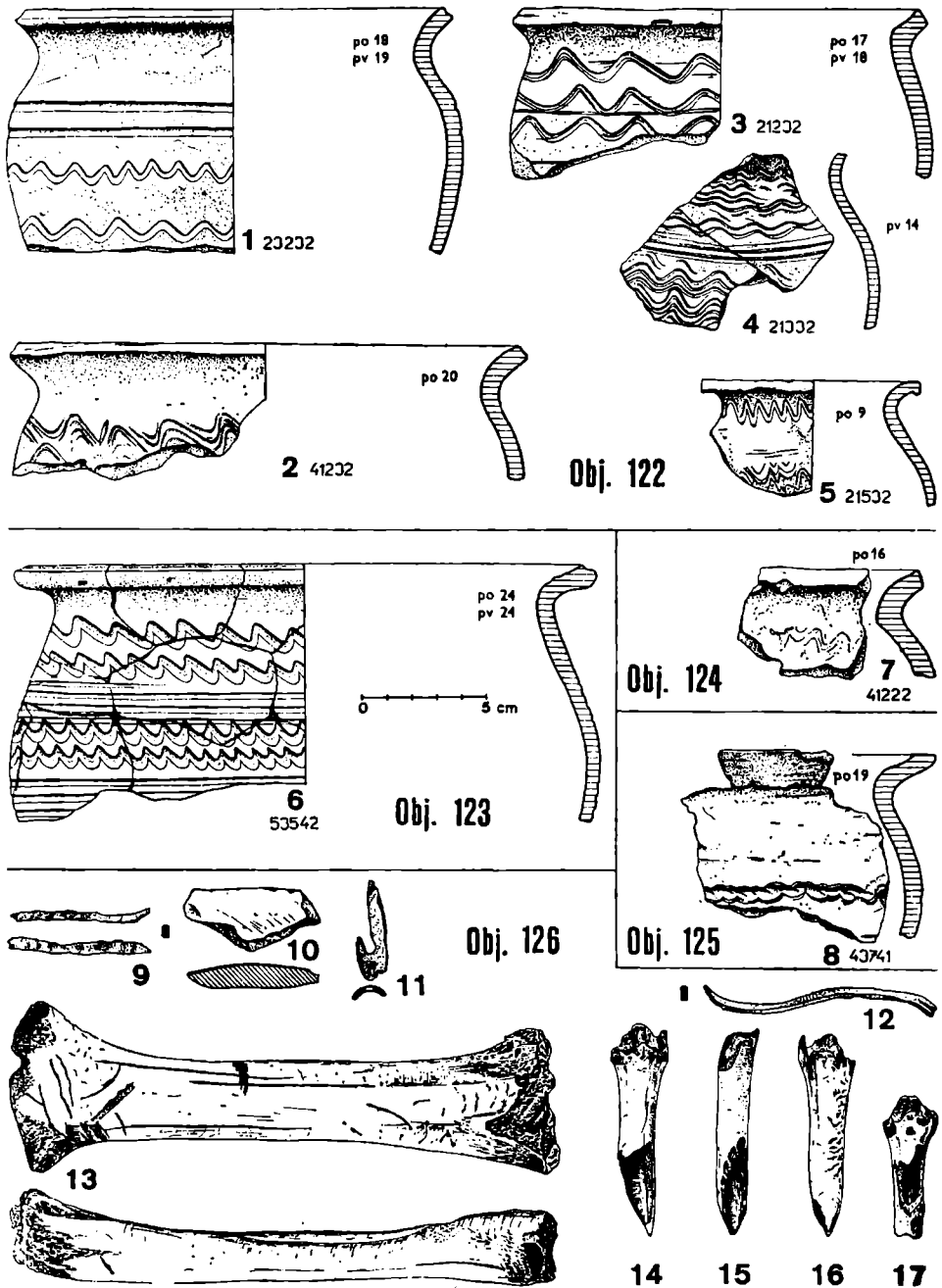
Tab. 96. Inventář obj. 116.



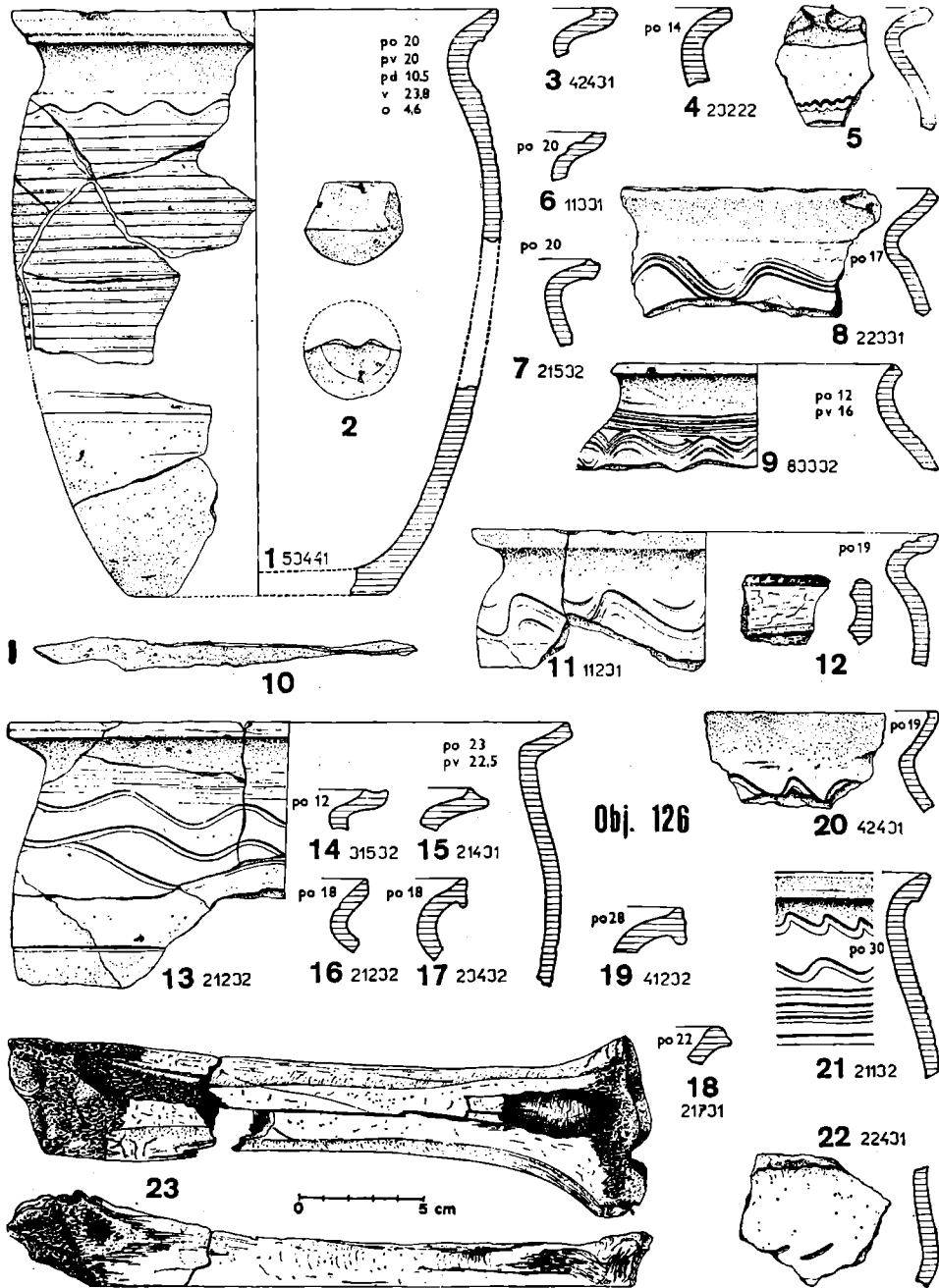
Tab. 97. Inventář obj. 116.



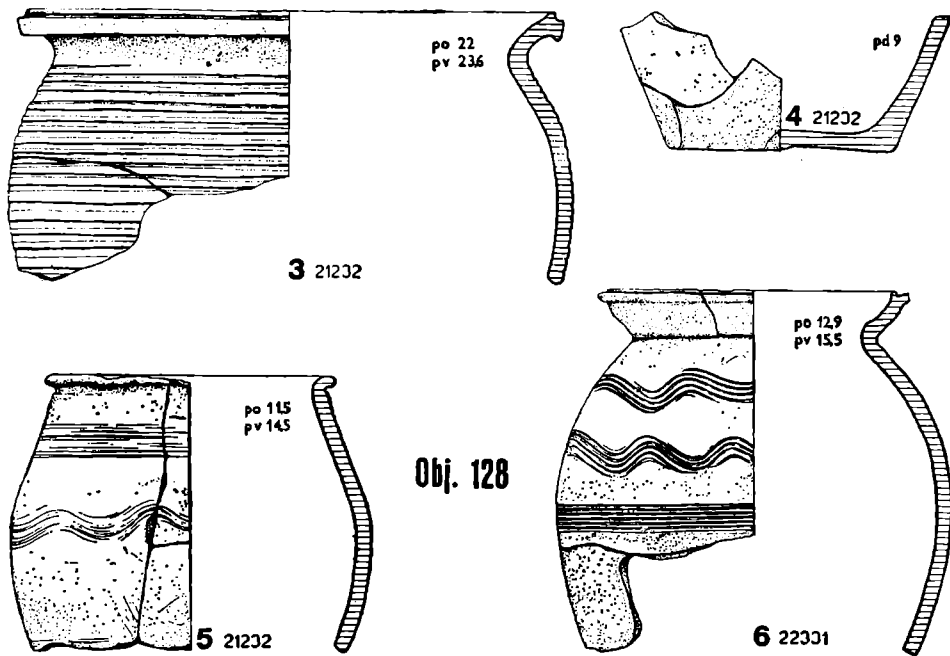
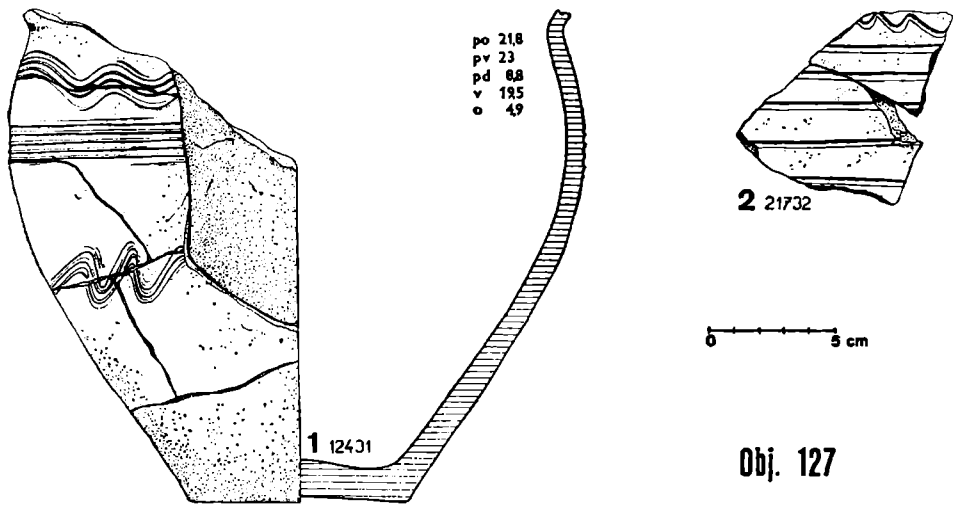
Tab. 98. Inventář obj. 118 (1–4), 119 (9–17), 120 (18–25), 121 (5–8).



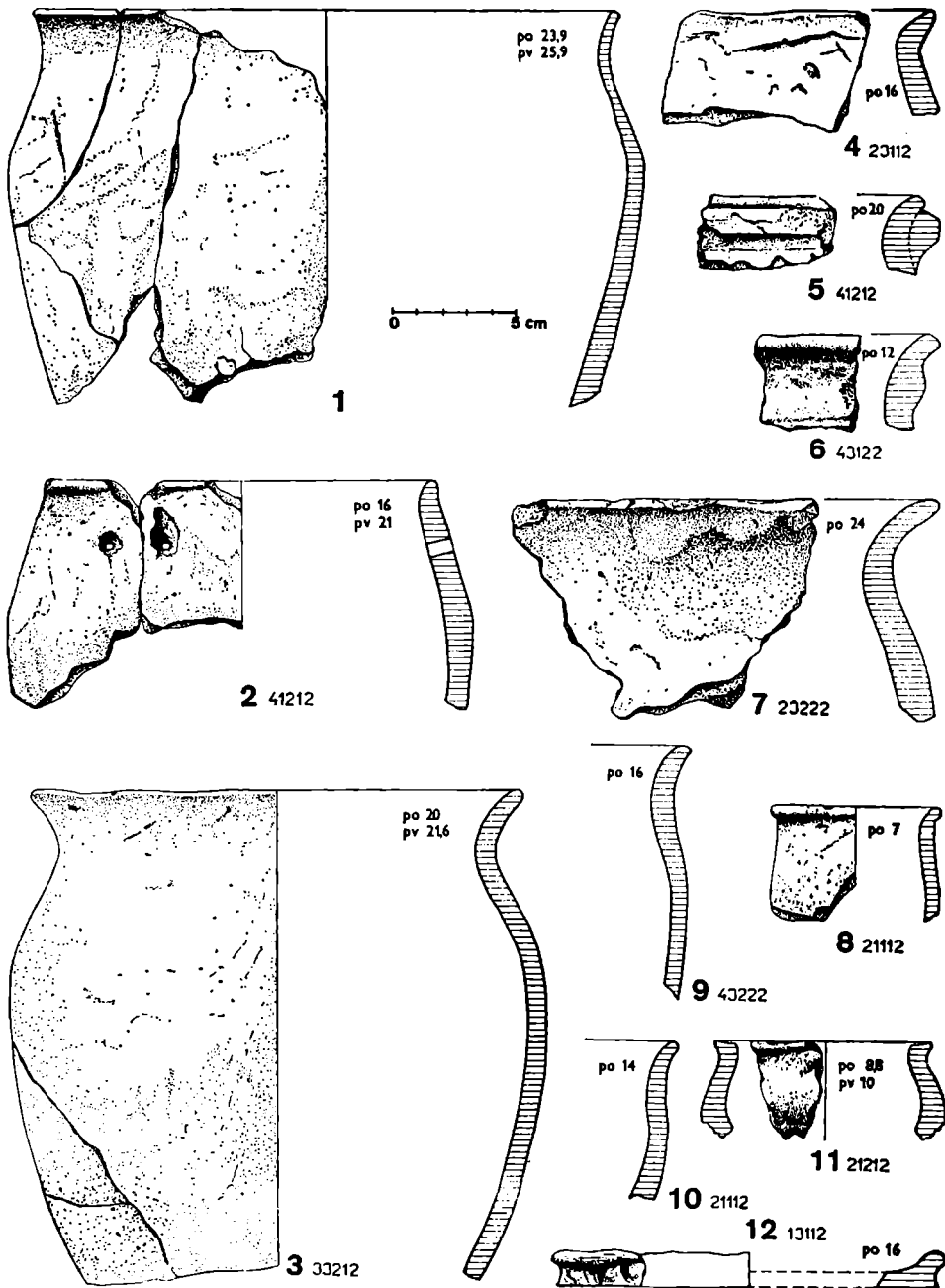
Tab. 99. Inventár obj. 122 (1–5), 123 (6), 124 (7), 125 (8) a 126 (9–17).



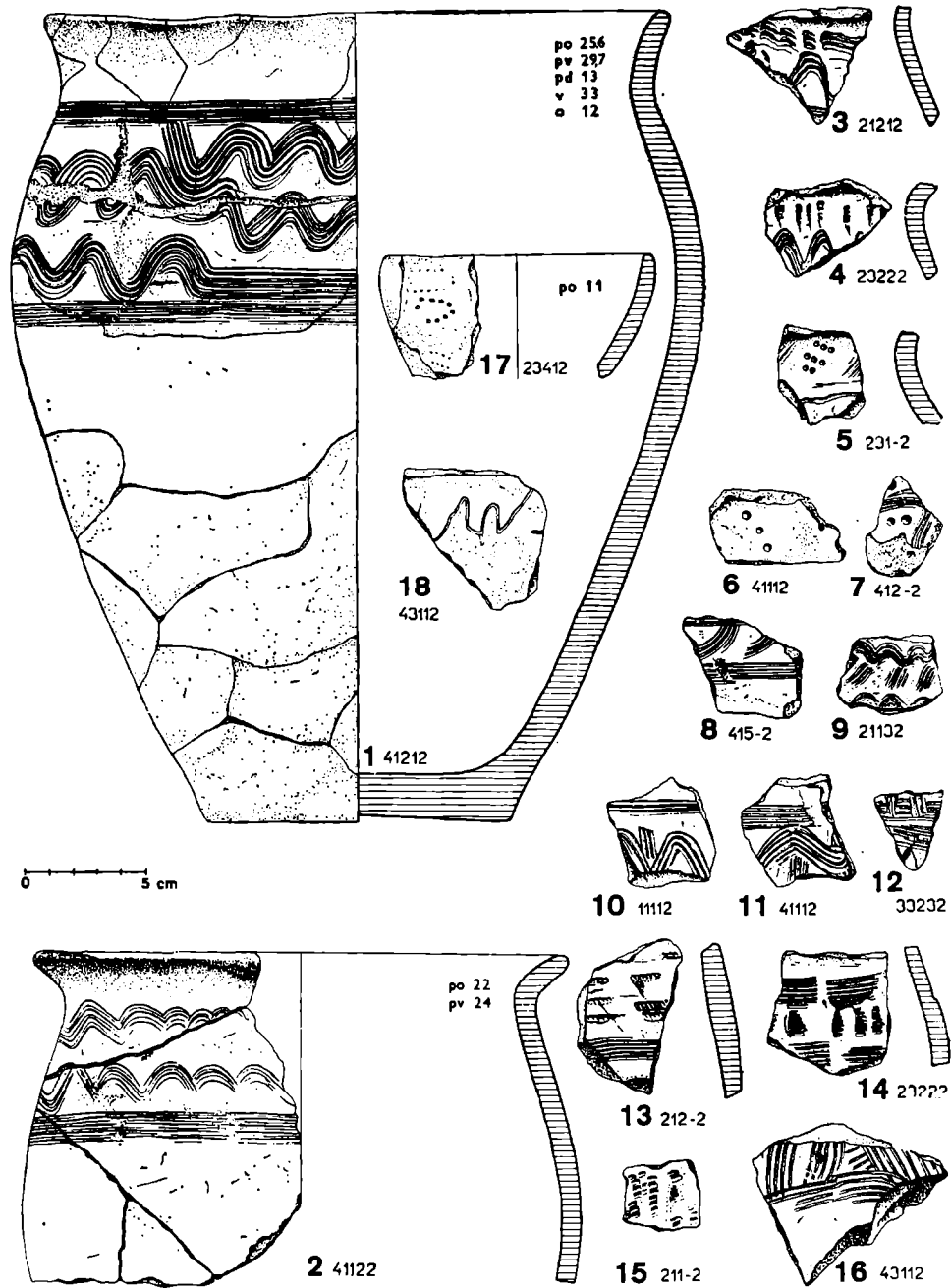
Tab. 100. Inventář obj. 126.



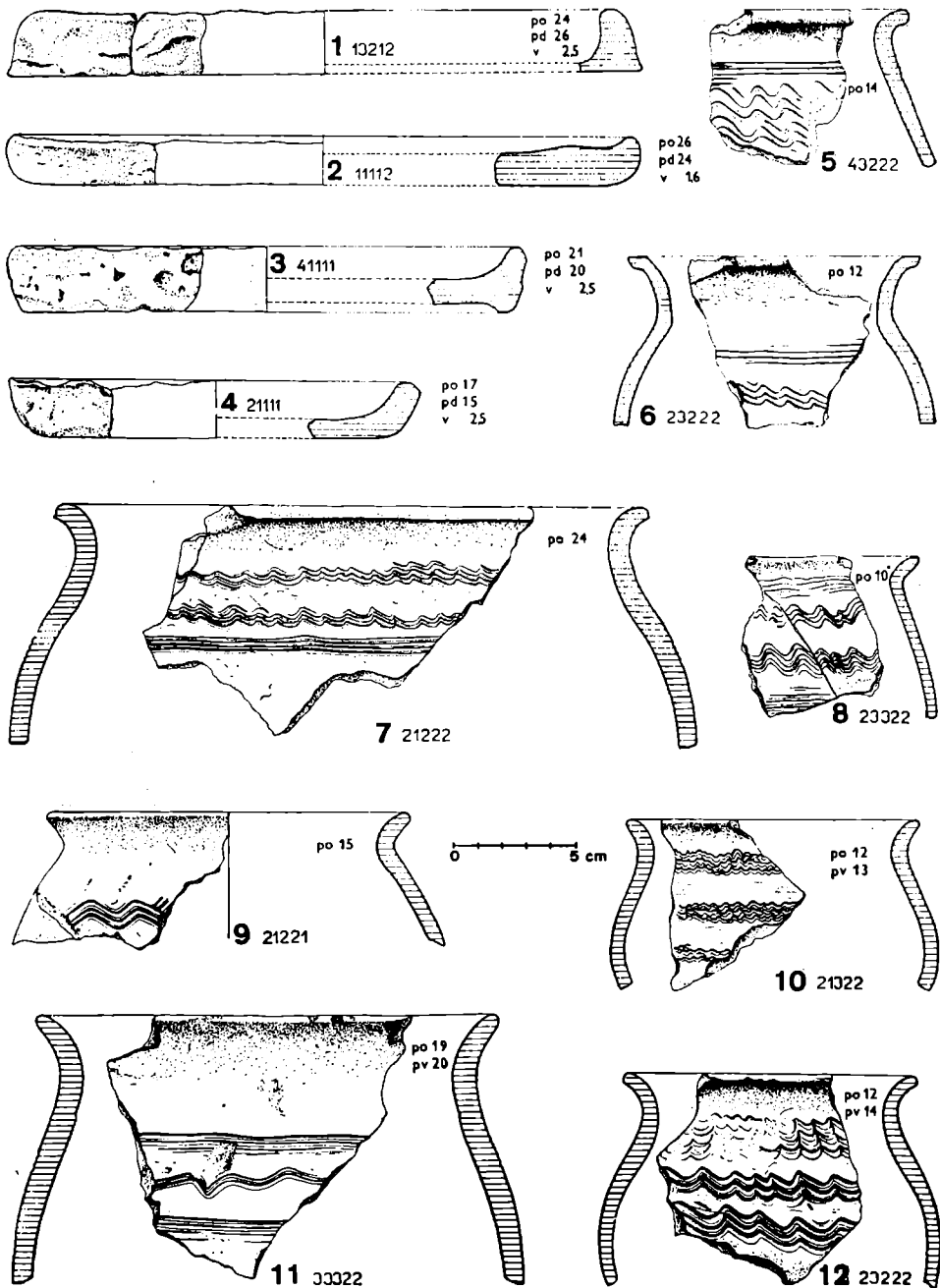
Tab. 101. Inventář obj. 127 (1, 2) a 128 (3–6).



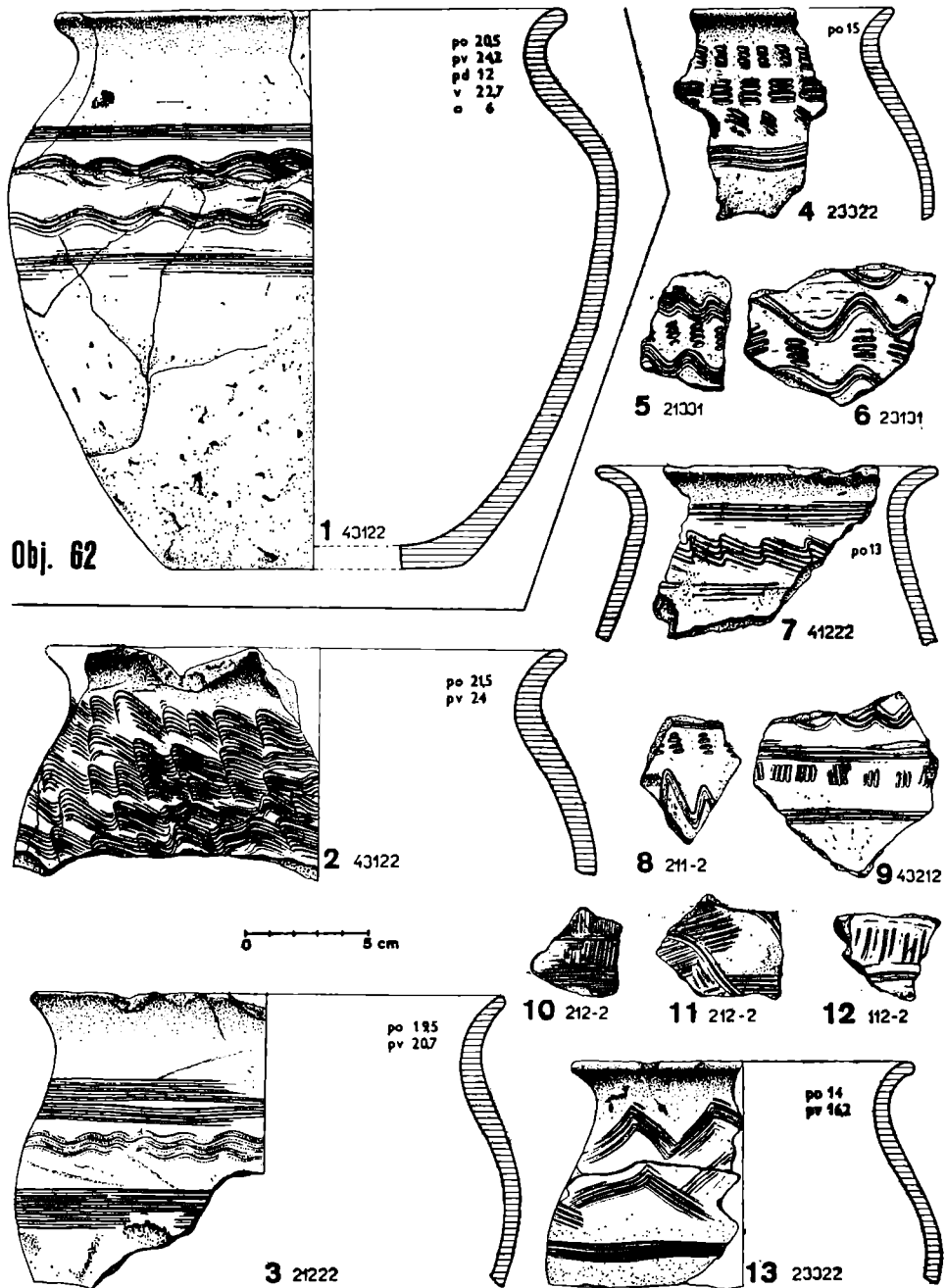
Tab. 102. Časňeslovanská nezdobená keramika z kulturní vrstvy.



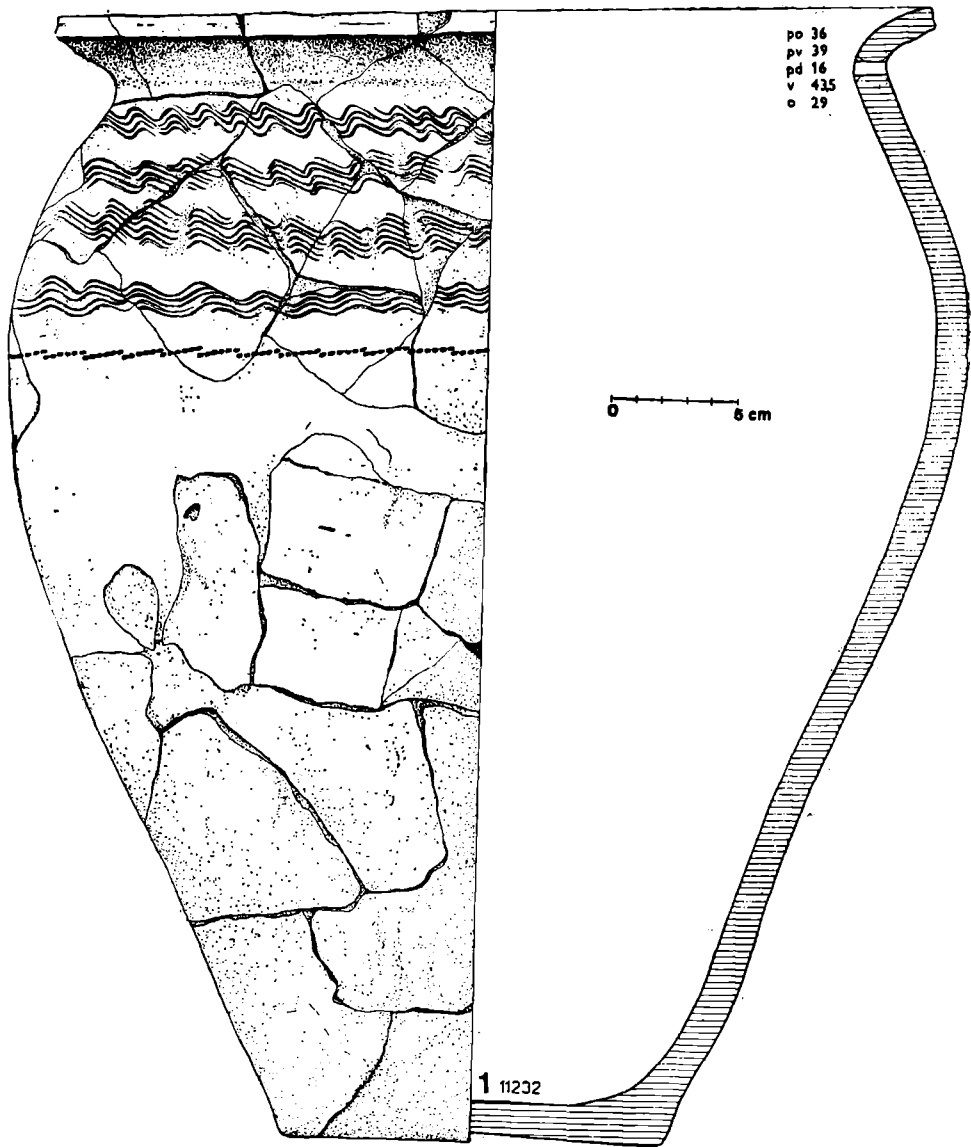
Tab. 103. Časňeslovanská zdobená keramika z kulturní vrstvy.



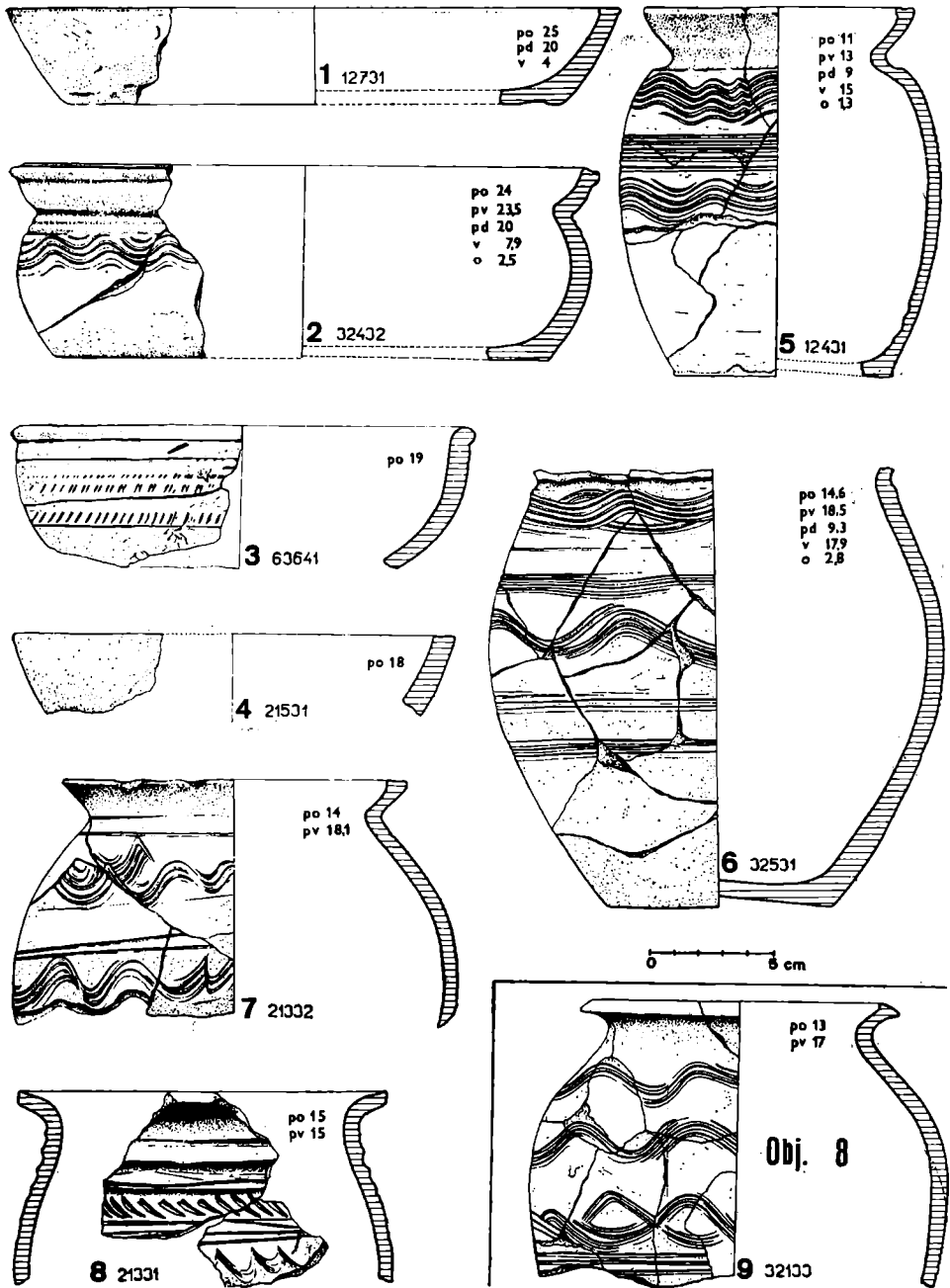
Tab. 104. Zdobená časněslovanská keramika (5–12) a hliněné talíře (1–4) z kulturní vrstvy.



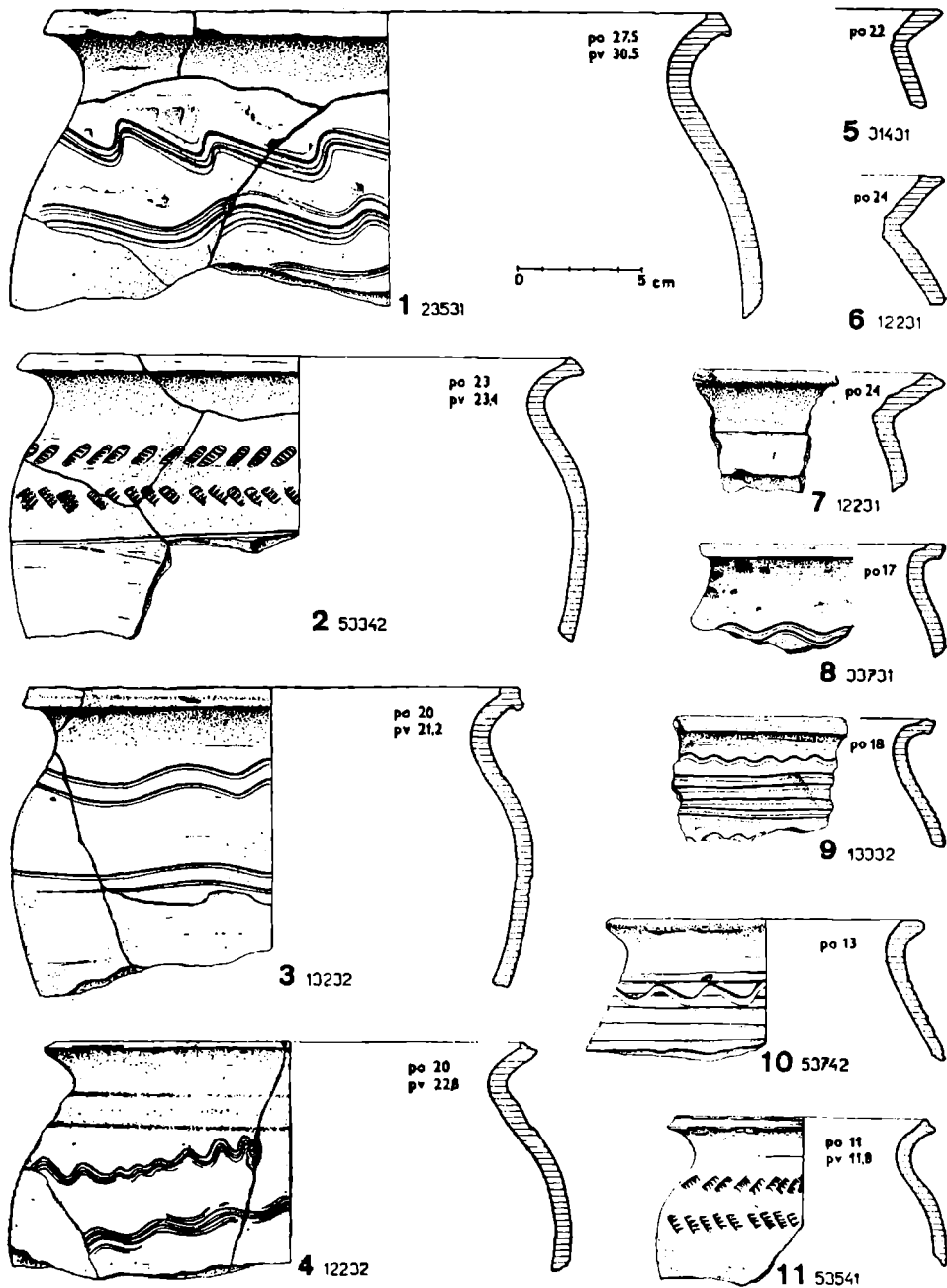
Tab. 105. Zdobená časňeslovanská keramika z kultúrnej vrstvy.



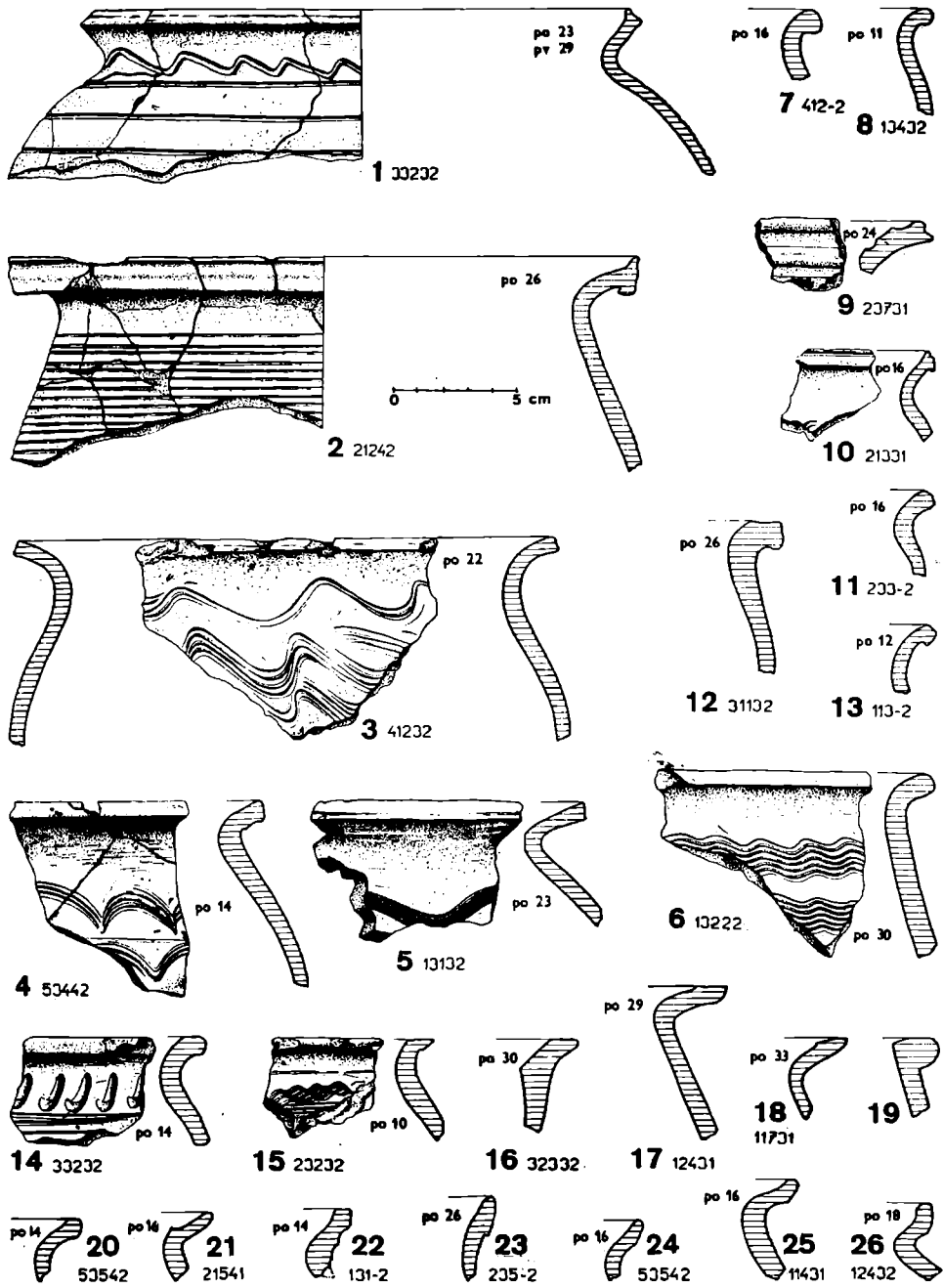
Tab. 106. Středohradištní zásobnice z kulturní vrstvy.



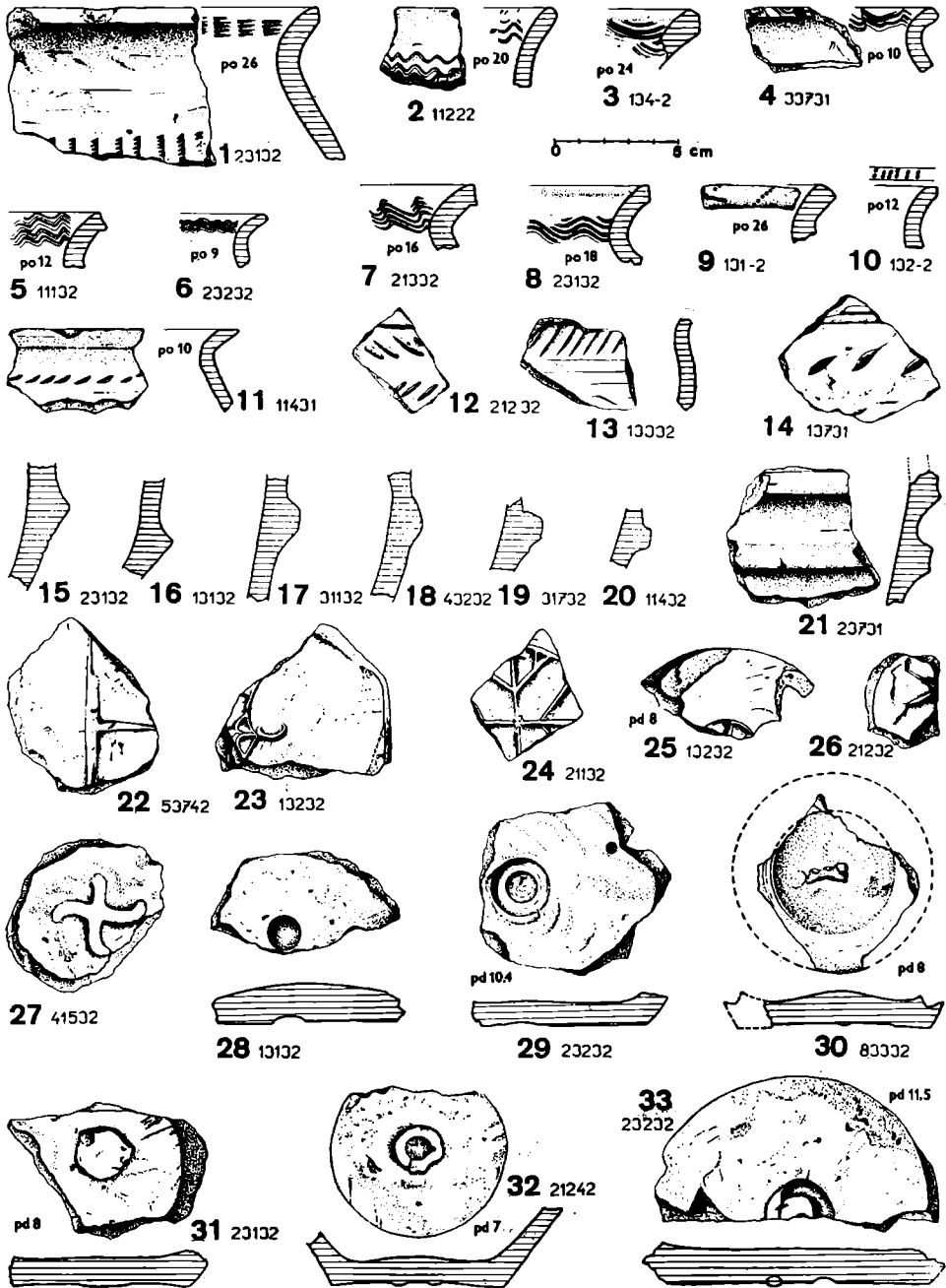
Tab. 107. Středohradištní keramika z kulturní vrstvy.



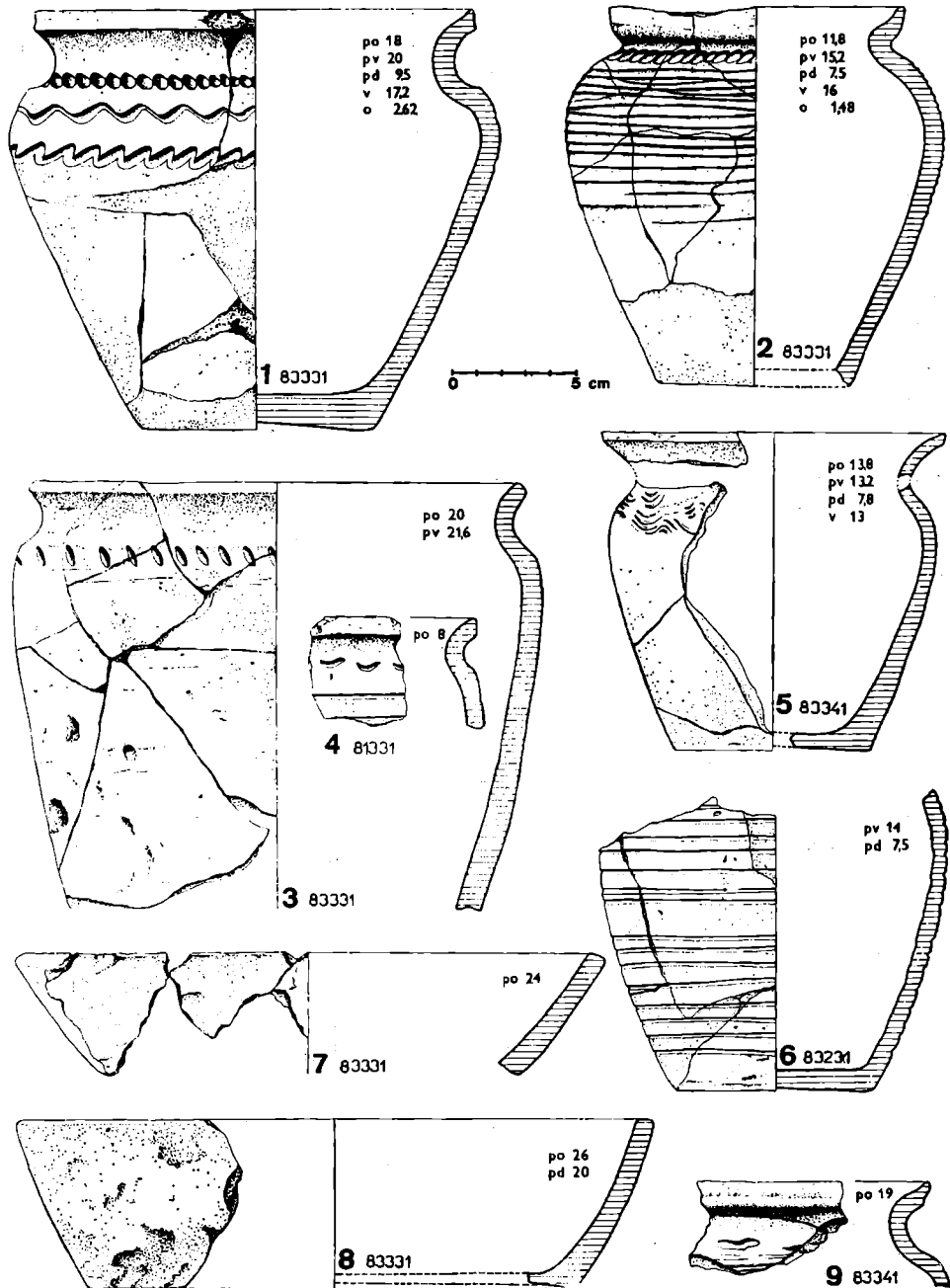
Tab. 108. Středohradištní keramika z kulturní vrstvy.



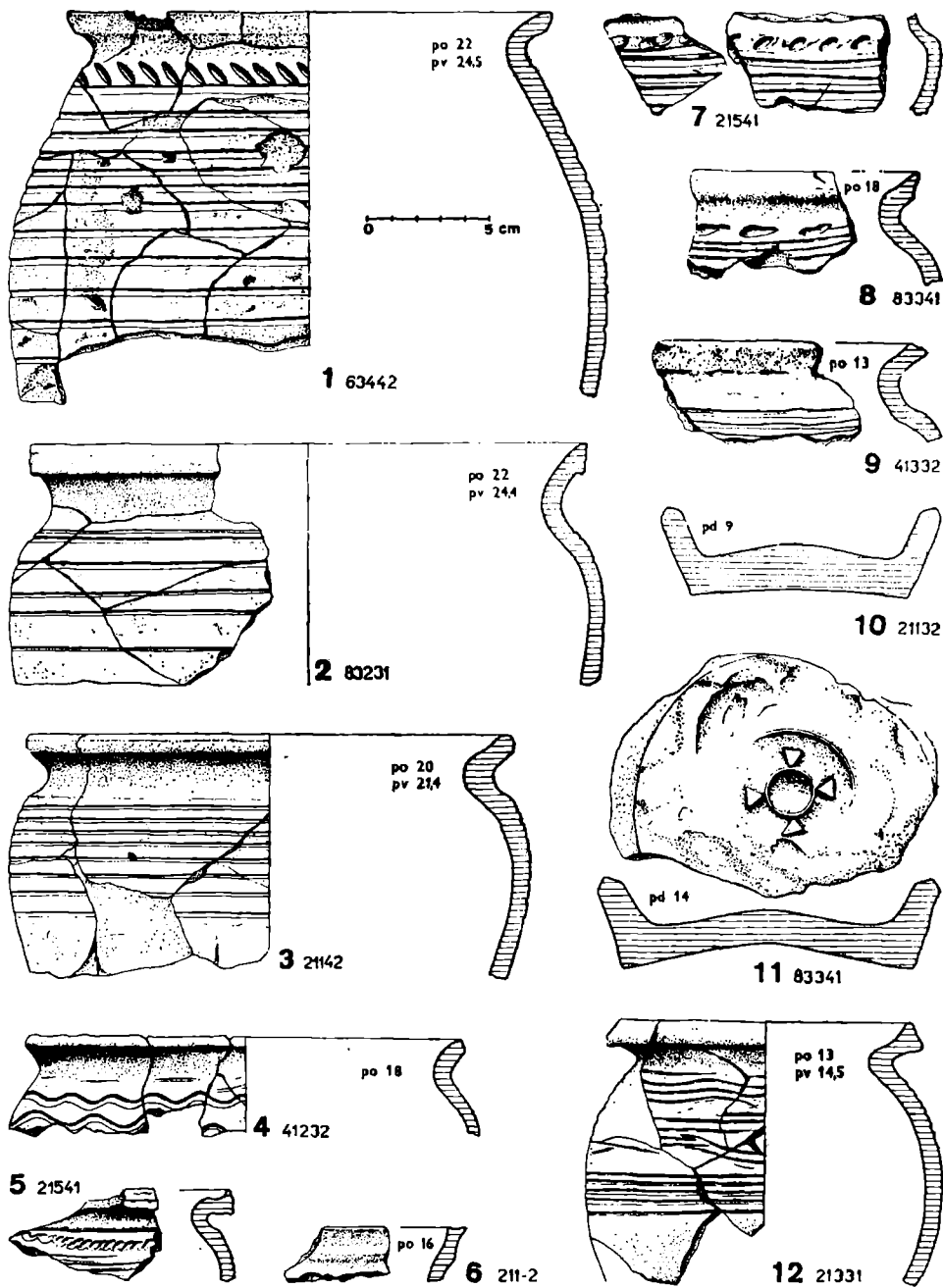
Tab. 109. Středohradištní keramika z kulturní vrstvy.



Tab. 110. Středohradištní keramika z kulturní vrstvy. Ukázky výzdoby na vnitřní straně okraje (1–10), zdobení záseky (11–14), plastickými lištami (15–21) a ukázky plastických a technických značek na dnech (22–33).



Tab 111. Povelkomoravská tuhová keramika z rozrušených sídlištních objektů pod destrukci kostela.



Tab. 112. Povelkomoravská keramika z rozrušených sídlištních objektů pod destrukcí kostela.